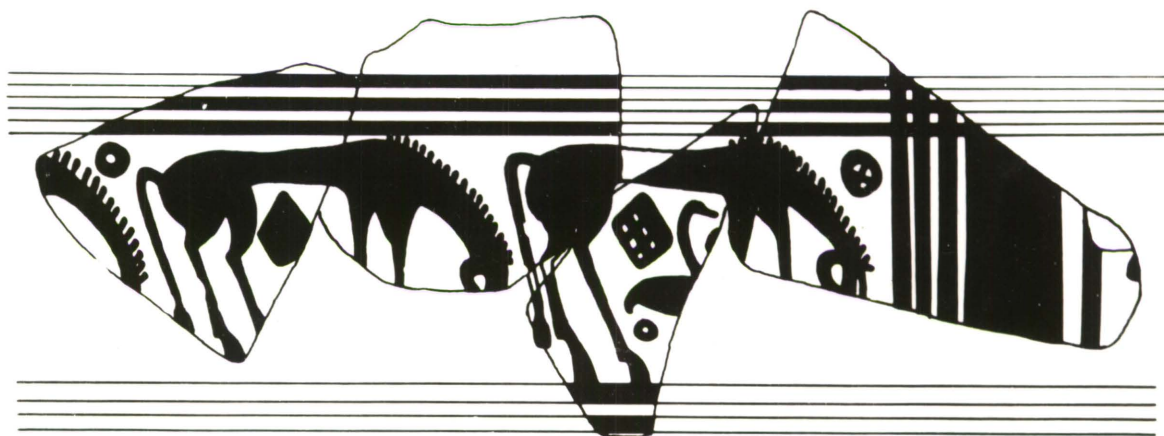


# Zagora 2

EXCAVATION OF A GEOMETRIC TOWN  
ON THE ISLAND OF ANDROS

PLATES



Cambitoglou ■ Birchall ■ Coulton ■ Green

ATHENS ARCHAEOLOGICAL SOCIETY

1988





# Zagora 2



ΒΙΒΛΙΟΘΗΚΗ ΤΗΣ ΕΝ ΑΘΗΝΑΙΣ ΑΡΧΑΙΟΛΟΓΙΚΗΣ ΕΤΑΙΡΕΙΑΣ ΑΡ. 105

# Zagora 2

## EXCAVATION OF A GEOMETRIC TOWN ON THE ISLAND OF ANDROS

EXCAVATION SEASON 1969; STUDY SEASON 1969 - 1970

### PLATES

ALEXANDER CAMBITOGLOU  
ANN BIRCHALL  
J.J. COULTON  
J.R. GREEN



ATHENS 1988

Proof-reading and Supervision: Maria Gavril

Printing: «K. MIHALAS» S.A. Graphic Arts, Athens



## CONTENTS

List of Illustrations	<i>Pages</i>	7 - 26
Plans and Sections	<i>Plates</i>	1 - 28
Site Illustrations		29 - 126
Illustrations of the Pottery		127 - 268
Illustrations of the Clay, Metal and Stone Objects and of the Seals and Scarabs		269 - 293



## LIST OF ILLUSTRATIONS

### PLANS OF THE FORTIFICATION WALL, THE HOUSES AND THE TEMPLE AND ITS SURROUNDS

- Pl. 1 Plan I. General plan of the Geometric town (1:500) (J.J. Coulton).
- Pl. 2 Plan II. Plan of the fortification wall showing the trenches FW1-FW4 (1:250) (J.J. Coulton).
- Pl. 3 Plan III. Stone-by-stone plan of the gate area (1:50) (J. J. Coulton).
- Pl. 4 Plan IV. Plan of the gate area showing the trenches dug in 1969 (1:100) (J.J. Coulton and Ann Birchall).
- Pl. 5 Plan V. Plan of the units excavated in 1960, 1967 and 1969 in the D and H areas (J.J. Coulton).
- Pl. 6 Plan VI. Plan of the units in the D area and the northern part of the H area (1:100) (J.J. Coulton).
- Pl. 7 Plan VII. Plan of the trenches dug and the architectural features exposed in unit D1 (1:50) (J.J. Coulton and John Wade).
- Pl. 8 Plan VIII. Plan of the units in the H area (1:100) (J.J. Coulton).
- Pl. 9 Plan IX. Stone-by-stone plan of the units H19, H20, H21, H22, H23, H26, H27, H28, H29 and of part of units H34 and H35 (1:50) (J.J. Coulton).
- Pl. 10 Plan X. Plan showing the NE corner of unit H19 at the end of the 1971 excavations (1:100) (J.J. Coulton and Christine Eslick).
- Pl. 11 Plans XI A, B. Plans illustrating the first (A) and second (B) phases of houses H24-H25-H32-H33-H40-H41 and H26-H27-H43-H42 (1:100) (J.J. Coulton).
- Pl. 12 Plans XII A, B, C. Plans illustrating the reconstruction of the architectural activities in the south part of the H area. A: buildings of the Middle Geometric II period. B: buildings of the Late Geometric I period. C: buildings of the Late Geometric II period (J.J. Coulton).
- Pl. 13 Plans and Sections XIII. Post bases in units H19, H22, H27, H32 and H40 (1:10) (J.J. Coulton).
- Pl. 14 Plan XIV. Stone-by-stone plan of units J1, J2, J3, J4, J5, J6, J8 (1:50) (J.J. Coulton).
- Pl. 15 Plan XV. Stone-by-stone plan of the walls excavated in the E area (1:50) (J.J. Coulton).
- Pl. 16 Plan XVI. Stone-by-stone plan of units F1, F2, F3 (1:50) (J.J. Coulton).
- Pl. 17 Plan XVII. Stone-by-stone plan of the temple and its surrounds (1:50) (J.J. Coulton).

## SECTIONS OF TRENCHES AT THE FORTIFICATION WALL (I-III), THE HOUSES (IV-XIX), AND THE TEMPLE (XX)

- Pl. 18 Section I. The south face of trench FW1 (1:25). (Ann Birchall and J.J. Coulton). 1: top soil. 2 and 3: fill of schist and marble blocks between faces A and B. 4 and 5: thin soil deposit over the bedrock and in the gaps between the rising parts of it.
- Pl. 19 Section II. The west face of trench FG1 (cf. Pl. 4, Plan IV) (1:25). (J.J. Coulton). 2: wall collapse. 4: schist flakes and slabs forming a bedding for structures Q and R. 5: upper roadway (greyish surface).
- Pl. 20 Section III. The west face of trench FG6 (1:25). (Ann Birchall and J.J. Coulton). 1: top soil. 2: wall-collapse. 3: bedrock. 4: upper roadway. 5: fill of the retaining wall N (schist and marble stones). 6: «tread» or surface of red-brown loose soil. 7: top surface of lower roadway. 8: paved road surface of lower roadway. 9: filling between bedrock and deposit 10. 10: loose pebble line. 11: road surface (hard, grey, pebbly layer). 12: lowest road surface (hard, red-brown layer of soil with thin schist slabs, above retaining wall M). 13: fill of red-brown loose soil. 14: collapsed retaining wall M.
- Pl. 21 Section IV. Unit D1. The west face of the trench excavated between the threshold and the north arm of the bench (A-B) (cf. Pl. 7, Plan VII). (John Wade and J.J. Coulton). 1: top-soil accumulated since the 1960 excavations. 2: roof-fall (deposit type D). 3: occupation layer (deposit type F). 4: floor make-up (deposit type G). 5: levelling fill (deposit type H).
- Section V. Unit D1. The south face of the trench excavated between walls D1E and D1W (C-D). (John Wade and J.J. Coulton). 1: top-soil accumulated since the 1960 excavations. 3: occupation layer (deposit type F). 4: floor make-up (deposit type G).
- Pl. 22 Section VI. Units H19 and H21. The west face of the baulk running through the two units along the east sides of squares H7085 and H7080 (A-B). (John Wade, Judy Birmingham, J.J. Coulton). H19 1: stone-pile (deposit type B), wall-collapse (deposit type C). 6: roof-fall (deposit type D)? 7: floor 1. 10: bench-collapse. 11: floor 2. 12A: floor 3. 12B: floor 4. H21 1-2: plough soil (deposit type A). 3: wall-collapse (deposit type C). 4: floor 1. 5: floor 2. 6: floor 3. 7: floor 4. 8-10: levelling fill (deposit type H).
- Pl. 23 Section VII. Unit H22. The east face of the baulk running along the west sides of squares H8080 and H8085 (J-C). (P.J. Callaghan and J.J. Coulton).
- Section VIII. Unit H22. The floors between the north wall and the post base (C-D). (P.J. Callaghan and J.J. Coulton). Floors 1 and 2 cover the bench. The post base is connected with floor 5 and is placed right on top of the levelling fill underneath.
- Section IX. Unit H22. The floors between west and east walls (G-H). (P.J. Callaghan and J.J. Coulton). The top of floor 2 is slightly lower than the top of the hearth.
- Pl. 24 Section X. Unit H25. The deposits along the west (C-D) and north (E-F) walls. (David Frankel and J.J. Coulton). The west wall rests on the floor; the north wall is partly built on bedrock (cf. Plates 69a and 70a).
- Section XI. Unit H32. The south face of the E-W baulk (cf. Plate 73a). (David Frankel and J.J. Coulton). Wall W32E (= H25W) rests on the floor.
- Pl. 25 Section XII. (reversed). Unit H26. The north face of the E-W baulk (M-N). (Christine Eslick and J.J. Coulton). The low bench along wall H26E is at a level slightly higher than floor 1.



Section XIII. Units H27 and H26. The deposits along the face of the north arm of the II-shaped bench in the two units (K-L). (Christine Eslick and J.J. Coulton). The II-shaped bench along wall H27N and H26N is on top of floor 1.

- Pl. 26 Section XV. Unit F1. The north face of the baulk along the south side of square F1060 (C-B). (Jill Carington Smith and J.J. Coulton). 1: top-soil deposit. 3: sub-top-soil deposit. 4, 6, 10: roof-fall (deposit type D). 11: occupation deposit (type F). line 12: top of floor and bottom of excavation.

Section XVI. Unit F1. The east face of the baulk along the west side of square F1560 (E-D). (Jill Carington Smith and J.J. Coulton). 1: top-soil deposit. 3: sub-top-soil deposit. 4, 6, 10: roof-fall (deposit type D). 9: wall collapse (deposit type C). 11: occupation deposit (type F). 13: floor make-up (deposit type G). 14: floor make-up (deposit type G). 15: floor make-up (deposit type G). N.B. For the baulk indicated in this section see site illustration Pl. 104.

Section XVII. Unit F1. The north face of the baulk along part of the south side of square F1560 (F-E). (Jill Carington Smith and J.J. Coulton). 1: top-soil deposit. 3: sub-top-soil deposit. 4, 6, 10: roof-fall (deposit type D). 11: occupation deposit (deposit type F). 14: floor make-up. 16: deposit between floor make-up and bedrock.

Section XVIII. Unit F2. The east face of the baulk along the west side of square F1555 (H-G). (Jill Carington Smith and J.J. Coulton). 1: top-soil deposit. 3: sub-top-soil deposit. 4: roof-fall(?). 6, 7, 8, 10: roof-fall (deposit type D). 11: soft powdery deposit between roof-fall and floor (occupation deposit type F). 13: floor (deposit type G).

- Pl. 27 Section XIV. Unit F1. The west face of the baulk along the east side of square F1060 (A-C). (Jill Carington Smith and J.J. Coulton). 1: top-soil deposit. 3: sub-top-soil deposit. 4 - 6: roof-fall (deposit type D). 9: wall-collapse (deposit type C). top of 10: foot of wall. 11: occupation deposit (type F). line 12: top of floor and bottom of excavation.

Section XIX. Unit F2. The north face of the baulk along the south side of square F1555 (J-H). (Jill Carington Smith and J.J. Coulton). 1: top-soil deposit. 3: sub-top-soil deposit. 4: roof-fall(?). 6, 7, 8, 10: roof-fall (deposit type D). 11: soft, powdery deposit between roof-fall and floor. 13: floor (deposit type G).

- Pl. 28 Section XX. Unit H30. The south face of the NW trench in the cella of the temple. (John Wade and J.J. Coulton). 52: roof-fall (deposit type D). 53: latest occupation deposit (temple phase, deposit type F). 54: floor make-up (temple phase, deposit type G). 55-56: levelling fill (deposit type H) made up of construction debris from the trimming of the stones for the walls of the temple. 57A: walking surface of the original hypaethral sanctuary. 57B: lower walking surface of the original hypaethral sanctuary. 58-59: red soil; mostly sterile deposits between outcrops of bedrock.

## ILLUSTRATIONS OF THE SITE EXCAVATION

- Pl. 29 The fortification wall. Trench FW1. The external face (A) mainly consisting of schist. View from the east.
- Pl. 30 a. The fortification wall. Trench FW1. View from the west. In the front of the picture the inner face of the Wall (C). b. The fortification wall. Trench FW2. View from SW showing the inner face of the Wall and the south wall of unit F1 butting onto it.
- Pl. 31 a. The fortification wall. Trench FW2. View from the east showing the external face. b. View of the gate area from the east showing (from right to left) Wall faces B and F and structure G. Cf. Pl. 3, Plan III.
- Pl. 32 The fortification wall. Trench FW4. View from the east.
- Pl. 33 a. The gate area. The solid rectangular schist structure G («buttress») and structures Q and R along Wall faces F and B. View from SE. b. View of the gateway from SW showing the rubble found to the SE of the buttress G.
- Pl. 34 The gate area. View from SW showing the buttress G and the continuation of the Wall to the south between faces D and E. Near the bottom of the picture one can see Wall face D and retaining wall L. Cf. Pl. 3, Plan III.
- Pl. 35 The gate area. View from the east showing on the left the corner of the retaining wall M and Wall face E.
- Pl. 36 The gate area. Part of face E of the Wall from the east; the big blocks forming part of the lower courses of its north end, south of the gate.
- Pl. 37 The gate area. a. View from the east showing the corner formed by Wall face E and retaining wall M as well as the low platform-like structure in the corner. b. The gate area. View from SW showing the buttress G and Wall face H north of it as well as the E-W row of flat schist slabs along it immediately to the south.
- Pl. 38 The gate area. Trench FG6. View from SW showing the bedrock to the east of the corner between Wall faces B and A and the level of the upper roadway.
- Pl. 39 The gate area. Trench FG6. View from SE showing (in the lower front part of the picture) the retaining wall M and the earlier roadway supported by it and in the background (near the top of the picture) the upper roadway and the bottom of the corner of the Wall faces A and B.
- Pl. 40 a. The gate area. Trench FG3. View from SE showing the retaining walls I and L and the upper roadway surface between them. b. The gate area. Trenches FG5 and FG6. Upper level. View from the south showing wall B and the east end of structure R.
- Pl. 41 The gate area. Trench FG6. View from SE showing the earlier roadway.
- Pl. 42 a. The gate area. View from the east showing the retaining wall M. In the background Wall faces B and F, structure G and Wall face E. b. The gate area. Trench FG6. Part of the earlier roadway (deposit 12). View from SE.
- Pl. 43 a. The gate area. Trench FG7. View from SW showing the inner face C of the Wall. b. Unit D1. View from SW showing the post bases and the bench.
- Pl. 44 Unit D1. View from SW showing the two faces of the bench and the post bases after the removal around them of the deposit type H down to bedrock.
- Pl. 45 a. Unit D1. View from north showing the west post base and the fragmentary chytra inv. 1244 *in situ*. b. Unit D15. View from NW at the end of the 1967 excavation season showing part of square D7010 dug down to bedrock and the area between its south

baulk and the north wall of unit D16 which was only partly dug. The east part of the square where wall D15E runs is still unexcavated.

- Pl. 46 a. Unit D15. View from NW showing, along the bottom of the picture, wall D9S and, immediately above, square D7010 with its south baulk. Near the top of the picture one can see unit D16; along the left side one can see wall D15E and the triangular area dug in 1969. b. Unit D16 at the end of the 1967 digging season. View from NW showing the N-S baulk dividing the room into two triangular halves and the different levels reached in the left half which is higher (square D7505) and the right half which is lower (square D7005).
- Pl. 47 a. Unit D16. View from NW showing the wall-collapse deposit (type C) in the N-S baulk under excavation. b. Unit D16. View from SW showing the room at the end of the 1969 dig.
- Pl. 48 a. Passage between units D16 and H18. View from SW showing the slightly curved SW corner of D16. b. Unit H18. View from the NW showing the NE corner of the unit. The big stone (behind the pole) at the east end of wall H18N may be a corner stone.
- Pl. 49 Unit D19. View from SW showing wall D19S and the benches along it. In the background units D17, D20, D9 and D11.
- Pl. 50 a. Unit H19. View from NW showing the south wall of the unit which collapsed within it, as preserved in the N-S baulk, and the hearth in front of the baulk. b. Unit H19. The structure against wall H19S with pebbles on the top surface. View from the NW.
- Pl. 51 a. Unit H19. View from NE showing on the right part of the hearth of the unit and on the left the threshold of the doorway and the step. b. Unit H19. View from the SW showing the hearth, the post base and in the background the east arm of the  $\Pi$ -shaped bench; in front of it one can see the low line of stones discovered in floor 2.
- Pl. 52 a. Unit H19. View from SW showing the NE quarter of the room after the removal of floor 4. b. Unit H19. View of the SE corner of the room.
- Pl. 53 a. Unit H19. View from north and from above showing the schist slabs uncovered immediately to the west of the square structure. (The slabs are not shown *in situ*). b. Unit H19. View from SE showing the east end of the north arm of the bench before its removal and the line of stones discovered under floor 1.
- Pl. 54 a. Unit H19. View from the south showing the pithos emplacement at the east end of the north arm of the bench before removal. b. Unit H19. View from NW showing the line of stones to the west of the east arm of the bench discovered under floor 1 after the removal of the NE corner of the bench in 1971.
- Pl. 55 Unit H19. View from SE showing the room at the end of the 1969 season. One can see the threshold of the doorway and in front of it the courtyard H21.
- Pl. 56 a. Unit H21. View of the courtyard from the SE showing the baulks, wall C and unit H19 in the background. b. Unit H21. Wall C. View from SW.
- Pl. 57 a. Unit H22. View from the NE showing the unit in the beginning of the excavation season after it was cleared. b. Unit H22. View from the east showing the hearth and the roof-fall deposit at a slightly higher level.
- Pl. 58 a. Unit H22. View from SE showing the hearth and floor 2. b. Unit H22. The post base and floor 5 at the lower level.
- Pl. 59 a. Unit H22. View from SW showing the face of the bench along the north wall of the room and the stones fallen from it on floor 3. b. Unit H22. View from SW showing the east wall built partly on bedrock and partly on packing of relatively small stones.

- Pl. 60 a. Unit H22. The SE corner of the room and the pithos lid on floor 5 leaning against the east wall. b. Unit H22. Quern found on floor 4.
- Pl. 61 Unit H23. View from the south showing the stones fallen from the E wall into the room, the E wall itself and the corner formed by it and the N wall.
- Pl. 62 a. Unit H23. View from the north showing unit H23 following the removal of the baulks and the beginning of excavation in spits. b. Unit H23. View from SE showing the room at the end of the excavation.
- Pl. 63 Unit H28. View from the west taken in the beginning of the 1969 season showing the N-S baulk before the removal of the wall-fall deposit.
- Pl. 64 Unit H28. View from the west showing the N-S baulk at the level of the occupation deposit of floor 1. One can see walls H28E and H28S and the threshold of the door leading to the courtyard, H21.
- Pl. 65 Unit H28. View from SW showing the NE corner of the room and one of the «lids» leaning against the threshold in wall H28E.
- Pl. 66 a. Unit H28. View from NW showing the door-jamb on the floor near the doorway to H29 before its removal. b. Unit H25. View from SW showing the northern end of the bench and the bedrock in front of it. On the left wall H25N, on the right the baulk.
- Pl. 67 a. Unit H28. View from the west showing the four floors of the room. On the left the bench; in the background wall H28E. b. Unit H28. Slab found in this unit showing traces of the use of a wedge.
- Pl. 68 a. Unit H25. View from NE showing the neck of the hydria inv. 1302 *in situ*. The wall-top toward the bottom right is that of H25N. The badly damaged wall H25W is visible near the top right corner of the picture. b. Unit H25. View from the west showing the juglet inv. 1310 *in situ* and part of the bench collapse on the floor. The wall at the top right corner of the picture is H25S.
- Pl. 69 a. Unit H25. View from the east showing the bedrock uncovered in the NW corner of the unit. b. Units H25 and H32. View from NW showing wall H25S-H32S resting on bedrock.
- Pl. 70 a. Unit H25. View of the corner formed by walls H25N and H25W from SE. b. The cross formed by walls H25S, H25E, H19N and H26E. View from SW, from unit H26.
- Pl. 71 a. Unit H25. End of the 1969 season. View from the west showing the walls of the room, the bench and the baulk in the middle. b. Unit H32. View from SE of the northern part of the unit after the removal of the collapsed wall at the NW corner. The two excavation baulks are visible in the lower half of the picture.
- Pl. 72 a. Unit H32. View from the north showing the slab fallen from the south side of the west entrance of the unit. b. Unit H32. View from the east showing the schist slabs (bench?) near the wall H32W (upper left corner of the picture).
- Pl. 73 a. Unit H32. View from NW showing the collapsed part of wall H32W. b. Unit H32. View from the west showing the floor of the unit, the north post-base and the doorway of unit H24.
- Pl. 74 a. Unit H32. View showing the chytra inv. 1209 *in situ*, on the floor. b. Unit H32. View from SE of the NW corner of the unit showing the pounder found on the floor *in situ*.
- Pl. 75 a. Unit H32. View from the west showing the step at the doorway between this unit and H24. b. Unit H25. View from the south showing wall H25N partly resting on bedrock.



- Pl. 76 Units H24–H25–H32. View from SW at the end of the 1969 season.
- Pl. 77 a. Unit H40. View from the south showing walls H40N, H40S and H40W. The threshold slab in H40W is visible near the top left corner of the picture. b. Unit H40. View from SW showing the post-base in the centre of the unit.
- Pl. 78 a. Unit H40. View showing two stone loomweights found on the floor of the unit *in situ*. b. Unit H40. View showing a schist disc found on the floor of the unit.
- Pl. 79 a. Unit H41. View of the hearth from SW. b. Unit H41. View from SE showing the top of wall H41N and the stones that collapsed from it toward the north.
- Pl. 80 a. Unit H41. View from the south showing the fragments of the Euboean amphora inv. 1177 and the chytra inv. 1178 *in situ*, near wall H41N. b. Unit H41. View from NW showing the amphora inv. 1208 *in situ*, near wall H41N.
- Pl. 81 a. Unit H41. View from the south showing the whetstone inv. 2751 found on the floor. b. Unit H41. View from the south showing some of the schist «lids» found on the floor *in situ* between the hearth and wall H41N. In the middle of the picture the chytra inv. 1176. Near the wall the fragments of the spouted tripod cauldron inv. 1210.
- Pl. 82 Unit H41. View from SW.
- Pl. 83 a. Unit H33. View from the east showing wall H33S. b. Unit H33 (square H5085). Roof schist slab.
- Pl. 84 a. Unit H33 (square H5085). Roof schist slab. b. Unit H33. The projecting marble block of wall H33N.
- Pl. 85 a. Unit H27. View from west showing the doorway to H26. b. Unit H26. View from the south showing part of the arm of the  $\Pi$ -shaped bench along wall H26N at the end of the 1969 excavation.
- Pl. 86 Unit H26. View from SE showing the NE end of the northern arm of the  $\Pi$ -shaped bench.
- Pl. 87 a. Unit H26. View from the east of the south half of wall H26W and of part of the doorway. b. Unit H27. View from the east showing the doorway in wall H27W at the end of the excavation.
- Pl. 88 Unit H27. View from the SE showing the east half of the bench against wall H27N with the gap left in it as a result of the cutting made near wall H26W.
- Pl. 89 Unit H27. View from the west showing wall H27S and the south arm of the  $\Pi$ -shaped bench against it.
- Pl. 90 Unit H27. View from SW of the narrow space between wall H26S and the arm of the  $\Pi$ -shaped bench along wall H27S. One can see the round post base in the foreground and the flat-topped quartzite stone in the background.
- Pl. 91 a. Unit H27. View from N showing wall H27S (= H28N) and the junction of its western part with H34E (combination of abutment and bonding). b. Unit H42. View from SW showing the amphora inv. 1170 *in situ* and wall H42N.
- Pl. 92 a. Units H35 and H45. View from NE showing a small part of the SW corner of H35 and the SE corner of H45. b. Unit J4. The east wall. View from the north showing its curving north end.
- Pl. 93 a. Units J1 and J2. View from NE showing the top of walls J1N and J2N and the top of the wall dividing the two units. b. Unit J2. View from the west showing wall J2N and the two benches. In the corner formed by the top and right sides of the picture one can see the east-west baulk.

- Pl. 94 a. Unit J2. View from NW showing the south wall of the unit. One can see the vertical schist slab of the threshold removed from its original position and the bin outside the unit in the corner formed by this wall and the projection of the east wall. b. The passage J3. View from NW. On the left, wall J4S and the projection of wall J4E. On the right the SE end of wall J2N.
- Pl. 95 a. The passage J3. View from SE showing our attempt at identifying the various layers. Near the left side of the picture the south wall and the strip along it which we left undug. Toward the lower right corner one can see the threshold in wall J3N leading to J4; near the middle of the top side one can see a vertical slab blocking the doorway leading to J5. b. The passage J3. View from NE showing the triangular opening interpreted as a drain near the bottom of the wall J3S(= J2N). In front of the wall one can see the strip which was left along it unexcavated.
- Pl. 96 a. Unit J4. View from SE showing part of the bench along wall J4N, the small square bench and a nest of stones next to it. b. Unit J4. View from NW showing part of the threshold and the peculiar feature against wall J4S consisting of two parallel slabs.
- Pl. 97 a. Unit J5. View from the west showing the hydria inv. 1217 and the amphora inv. 1218 *in situ* in the east corner of the unit. b. Unit J5. View from the west showing the «pithos lids» and spindlewhorls found in the east corner of the unit.
- Pl. 98 a. Unit J5. View from NE showing the threshold of the unit and the vertical schist slab blocking it. b. Square E2515. View from NW showing the corner formed by the north and west walls of unit E3.
- Pl. 99 a. Square E3015. View from the north showing the pit found near the north side of the square before excavation. b. Square E3010. View from SW showing (along the bottom of the picture) the west wall of the unit and the deposit of clayey soil with schist flakes after the removal of the wall-collapse.
- Pl. 100 Unit F1. View from SW showing the east end of wall F1S butting against the inner face of the fortification wall and part of the bench covered by soil wash.
- Pl. 101 Unit F1. View from SW showing the bench butting onto the south wall of the unit after the removal of the wall-fall from the fortification wall.
- Pl. 102 a. Square F1060. View from SW showing the north wall of unit F1 and the parallel wall immediately to the north of it. b. Units F2 and F1. View from SE showing the NW corner of F2 and the SW corner of F1.
- Pl. 103 Units F2 and F1. View from SE showing the NW corner of F2, part of the south wall of F1 and the continuation of the west wall of F1 in F1060. At the corner formed by the south and west walls of F1 one can see the large slab sitting across both.
- Pl. 104 Unit F1. View from NE showing part of the double wall, the baulk along the east side of square F1060 and the top of the deposit with small schist flakes.
- Pl. 105 Unit F2. View from NE showing the west wall of the unit and the threshold partly covered with wall-collapse.
- Pl. 106 a. Unit F1. Square F1060. View from NE showing the threshold of the unit. b. Unit F1. Square F1060. View from the south showing the floor in the SE corner of the square with the skyphos fragments inv. 1313 *in situ*.
- Pl. 107 a. Unit F1. Square F1060. View from the east showing the fragments of a pithos and a pebble *in situ*. b. Unit F2. View from the north showing part of the «bench» and the wall-collapse immediately to the west.

- Pl. 108 a. Unit F2. View from NW showing the large pebble (grindstone?) *in situ* near the bench. b. Unit F2. Square F1555. View from the west showing the schist slab with the six holes upturned and their impression in the earth.
- Pl. 109 Unit F2. Square F1555. View showing the three sides of the hearth and schist slabs from the roof-fall.
- Pl. 110 Units F1 and F2. View from NW showing their benches along the inner face of the fortification wall and parts of walls F1S and F2S.
- Pl. 111 The temple. a. Unit H30. View from SW showing the partly excavated L-shaped trench. Toward the left one can see the SE corner of the altar. b. Unit H30. View from the west showing the mass of rough marble blocks found in the south end of the south arm of the L-shaped trench.
- Pl. 112 The temple. Unit H30. View from the east showing the L-shaped trench dug in 1969, the altar, the triangular block to the south and the stone interpreted as a post base near the SE corner of the altar (cf. Pl. 17, Plan XVII).
- Pl. 113 The temple. Unit H30. View from NE showing the occupation deposit of the floor in the NW quarter of the cella with some roof slabs on it.
- Pl. 114 The temple. Unit H30. View showing the bronze object found in the L-shaped trench south of the altar and the handle of a kylix nearby.
- Pl. 115 The temple. Unit H30. View from the east showing the NW quarter of the unit after the removal of the levelling-fill deposit below the floor make-up, except for a strip in the corner of walls H30N and H30W. In the front to the left one sees part of the altar and beyond the roundish post base.
- Pl. 116 The temple. a. Unit H30. View from the south showing the group of objects found on the floor very close to the north wall of the cella. b. Unit H30. View from the east showing the levelling-fill deposit of construction debris (small schist chips in red soil) near wall H30N.
- Pl. 117 The temple. a. Unit H30. View from SW showing the construction debris used as fill in the foundation trench of wall H30N. The picture shows the deposit before it was completely excavated, i.e. before the part deepening near the wall to the north and the part to the south forming a step were removed. b. Unit H30. NE corner. View from the south showing the pots on the floor of the cella (occupation deposit) smashed by the collapsed schist slabs of the roof.
- Pl. 118 The temple. Unit H30. NW corner. View from NE showing the powdery white layer (left half of picture) below the layer of construction debris. The latter is visible in the right half of the picture as fill of the foundation trench of wall H30N.
- Pl. 119 The temple. Unit H30. The NW quarter at the end of the 1969 season. View from the east showing the levelling-fill deposit (type H), the outcrops of bedrock and the NW post base.
- Pl. 120 The temple. Unit H30. View of the NE quarter from the west showing on the left the bottom of the occupation deposit of the temple and on the right the bottom of the floor make-up.
- Pl. 121 The temple. Unit H30. The altar and its immediate surrounds at the end of the 1969 season. View from NE showing the three stone blocks (NW, NE and SE of the altar) identified as bases of posts supporting the roof.
- Pl. 122 The temple. Units H30–H31. The cella and vestibule of the temple in a view from NW at the end of the 1969 excavation.

- Pl. 123 The temple. a. Unit H31. View from NW showing the schist slabs from the roof-fall in the trench opened in the unit. b. Unit H31. View showing the miniature spouted krater inv. 1152 in the occupation deposit *in situ* together with some other pottery fragments.
- Pl. 124 The temple. a. Unit H31. View from NW showing the foundation trench for the south wall of the temple. b. The trench opened south of the temple. View from the north showing the wall running along its west side.
- Pl. 125 The trench opened south of the temple. View from the south. Toward the top of the picture its south wall, the earlier oblique wall underneath it (see Pl. 17, Plan XVII) and the trench left from the 1960 dig.
- Pl. 126 a. The trench opened west of the temple. View from the west showing the poorly constructed wall found in it and the west wall of the temple in the background. b. The NE corner of the trench opened immediately to the west of the temple. View from the south showing the foundation trench of the west wall of the temple.



## ILLUSTRATIONS OF THE POTTERY

### FROM THE AREA OF THE FORTIFICATION WALL

- Pl. 127 a-b. Inv. 1155. Two pithos fragments with relief decoration representing archers. Drawing: Suzanne MacAlister.
- Pl. 128 a-b. Inv. 1216. Middle Geometric II to Late Geometric I amphora(?) fragment. Drawing: Suzanne MacAlister.
- Pl. 129 a. Inv. 1749. Handle fragment of a post-Geometric kotyle. b-c. Inv. 1169. Late Geometric(?) fragmentary cup. Drawing: F.A. Meurer and Bronwyn Geering.
- Pl. 130 a-b. Inv. 1743. Fragment of the base of a cup. Drawing: J.R. Green. c. Inv. 1757. Fragments of skyphos or krateriskos.
- Pl. 131 a. Inv. 1742. Drawing of fragments of the neck of an amphora: Bronwyn Geering. b-c. Inv. 1750. Rim fragment of cup(?). Drawing: J.R. Green. d-e. Inv. 1305. Pithos base from unit D. Drawing: J.R. Green.

### FROM THE D AREA

- Pl. 132 a-b. Inv. 1653. Fragments of coarse ware lid from unit D1. Drawing Geoffrey Neil. c-d. Inv. 1245. Fragments of large open coarse vessel including part of its rim and one handle from unit D1. Drawing: Diana Conroy.
- Pl. 133 a. Inv. 1228. Handle of coarse vessel from unit D1. b. Inv. 1654. Fragment of small pithos from unit D1. c-d. Inv. 1244. Fragments of a chytra from unit D1. Drawing: Diana Conroy.
- Pl. 134 a-b. Inv. 1227. Top of oinochoe from unit D1. c-d. Inv. 1652. Krater fragments from unit D1. Drawing: Bronwyn Geering.
- Pl. 135 a. Inv. 1304. Krater fragments from unit D1. b. Inv. 1655. Krater fragment from unit D1. c. Inv. 1188. Fragment of a hydria from unit D15. d. Inv. 289. Drawing of pithos base (fragments) from unit H19: J.R. Green.

### FROM THE H AREA

- Pl. 136 a-b. Inv. 1278. Fragments of pitcher from unit D19. Drawing: P.J. Callaghan.
- Pl. 137 a-b. Inv. 453. Pithos base from unit H19. Drawing: J.R. Green. c-d. Inv. 1098. Part of a kotyle from unit H19. Sydney, Nicholson Museum. Drawing: J.K. Papadopoulos. e. Inv. 1253. Drawing of fragments of kantharos from unit H19: J.R. Green.
- Pl. 138 a-b. Inv. 1092. Part of amphora (fragments) from unit H19. Drawing: J.R. Green. c. Inv. 305. Drawing of skyphos fragments from unit H19: R.R. Darling.
- Pl. 139 a-b. Inv. 115. Kantharos from unit H19. Drawing: J.R. Green.
- Pl. 140 a. Inv. 187. Fragment of chytra from unit H19. Drawing: J.R. Green. b. Inv. 186. Fragments of chytra from unit H19. c-e. Inv. 188. Handle fragments from unit H19.

- Drawings: J.R. Green. f-g. Inv. 219. Fragments of chytra from unit H19. Drawing: J.R. Green.
- Pl. 141 a-b. Inv. 1965. Late Geometric IIB krater by the Painter of Athens 897 found in unit H19. Drawing: Diana Conroy.
- Pl. 142 a-c. Inv. 224+963. Fragmentary amphora found in units H19 and H26. Drawing of inv. 963 only: Diana Conroy.
- Pl. 143 a-c. Inv. 290. Fragments of coarse jar from unit H19. d. Inv. 189. Drawing of fragments from the base of an oinochoe found in unit H19: J.R. Green.
- Pl. 144 a. Inv. 196. Drawing of skyphos base from unit H19: Diana Conroy. b-c. Inv. 228. Fragment of skyphos from unit H19. Drawing: J.R. Green. d-e. Inv. 1515. Fragments of kantharos from unit H19. Drawing: Diana Conroy. f-g. Inv. 276. Fragment of skyphos from unit H19. Drawing: R.R. Darling.
- Pl. 145 a-b. Inv. 1102. Fragment of skyphos from unit H19. Sydney, Nicholson Museum. Drawing: J.R. Green. c-d. Inv. 278. Fragment of skyphos from unit H19. Drawing: J.R. Green. e-f. Inv. 270. Fragment of pyxis (?) lid from unit H19. Drawing: P.J. Callaghan.
- Pl. 146 a. Inv. 101. Fragment of skyphos or krater found in unit H19. b. Inv. 1106. Drawing of fragments of krater from unit H19. Sydney, Nicholson Museum: John Wade. c-d. Inv. 274. Fragment of oinochoe from unit H19. Drawing: P.J. Callaghan. e-f. Inv. 1517. Fragment of a plate from unit H19. Drawing: P.J. Callaghan.
- Pl. 147 a-b. Inv. 1516. Fragment from the rim of a krater found in unit H19. Drawing: Graham Joyner. c-d. Inv. 1107. Fragments from the rim of a skyphos found in unit H19. Sydney, Nicholson Museum. Drawing: J.R. Green. e-f. Inv. 1108. Fragments from the rim of a kantharos found in unit H19. Sydney, Nicholson Museum. Drawing: J.R. Green.
- Pl. 148 a-b. Inv. 1110. Fragment from the rim of a kantharos found in unit H19. Sydney, Nicholson Museum. Drawing: J.R. Green. c-d. Inv. 293. Fragment of a krater from unit H19. Drawing: P.J. Callaghan. e-f. Inv. 1113. Fragment of a skyphos from unit H19. Sydney, Nicholson Museum. Drawing: R.R. Darling.
- Pl. 149 a. Inv. 1114. Fragment of a kotyle from unit H19. Sydney, Nicholson Museum. b-c. Inv. 297. Fragment from the rim of a Euboean skyphos from unit H19. Drawing: J.R. Green. d-e. Inv. 304. Fragments from a cup found in unit H19. Drawing: J.R. Green. f. Inv. 299. Fragment of a skyphos (?) from unit H19.
- Pl. 150 a-b. Inv. 294. Fragment from the rim of a kantharos found in unit H19. Drawing: R.R. Darling. c-d. Inv. 300. Fragments of a small krater from unit H19. Drawing: R.R. Darling. e-f. Inv. 301. Fragment of open vessel from unit H19. Drawing: Graham Joyner. g-h. Inv. 1692. Fragment of a cup or skyphos from unit H19. Drawing: P.J. Callaghan.
- Pl. 151 a-b. Inv. 291. Fragment of Attic jug found in unit H19. Drawing: Graham Joyner. c-d. Inv. 292. Fragment of a Euboean krater from unit H19. Drawing: J.R. Green. e-f. Inv. 1257. Fragment of a krater from unit H19. Drawing: J.R. Green.
- Pl. 152 a. Inv. 1256. Fragment of an amphora from unit H19. b-c. Inv. 1691. Fragment of a skyphos from unit H19. Drawing: P.J. Callaghan. d-e. Inv. 1509. Fragments of a Corinthian skyphos from unit H19. Drawing: P.J. Callaghan.
- Pl. 153 a-b. Inv. 2454. Rim fragment from unit H19. Drawing: Diana Conroy. c-d. Inv. 2456.

- Rim fragment from unit H19. Drawing: Diana Conroy. e-f. Inv. 2457. Rim fragment from unit H19. Drawing: Diana Conroy.
- Pl. 154 a-b. Inv. 2458. Rim fragment from unit H19. Drawing: Diana Conroy. c-d. Inv. 2459. Rim fragment from unit H19. Drawing: Diana Conroy. e-f. Inv. 2461. Rim fragment from unit H19. Drawing: Diana Conroy.
- Pl. 155 a-b. Inv. 2462. Rim fragment from unit H19. Drawing: Diana Conroy. c-d. Inv. 2466. Rim fragment from unit H19. Drawing: Diana Conroy. e-f. Inv. 487. Neck amphora fragment from unit H21. Drawing: Diana Conroy.
- Pl. 156 a-b. Inv. 500. Fragments of Attic (?) pedestal foot from unit H21. Drawing: R.R. Darling. c-d. Inv. 212. Kotyle fragments from unit H21. Drawing: J.R. Green.
- Pl. 157 a-b. Inv. 479. Fragments of cup from unit H21. Tentative reconstruction. Drawing: Diana Conroy.
- Pl. 158 a-b. Inv. 532. Fragments of krater from unit H21. Drawing: R.R. Darling. c-d. Inv. 1494. Fragment of amphora from unit H21. Drawing: F.A. Meurer. e. Inv. 1497. Fragment of coarse incised vessel from unit H21. f. Inv. 472. Fragment of amphora from Unit H21.
- Pl. 159 a-b. Inv. 1495. Fragments of krater from unit H21. Drawing: J.R. Green.
- Pl. 160 a. Inv. 468. Fragment of amphora from unit H21. b-c. Inv. 1719. Fragment of skyphos from unit H22. Drawing: F.A. Meurer. d-e. Inv. 1720. Fragment from base of skyphos from unit H22. Drawing: P.J. Callaghan. f-g. Inv. 1378. Fragments of oinochoe from unit H22. Drawing: P.J. Callaghan and F.A. Meurer.
- Pl. 161 a-b. Inv. 1721. Fragments from the body of a skyphos or kantharos from unit H22. Drawing: J.R. Green. c-d. Inv. 1377. Fragments from the body of an oinochoe from unit H22. Drawing: J.R. Green. e-f. Inv. 1376. Fragment probably from the neck of an oinochoe from unit H22. Drawing: F.A. Meurer.
- Pl. 162 a-b. Inv. 1346. Part of the shoulder and rim of a krater from unit H22. Drawing: P.J. Callaghan and F.A. Meurer. c. Inv. 1347. Fragment from the double handle of a krater from unit H22. d. Inv. 1384. Fragment of coarse ware vessel from unit H22. e-f. Inv. 1722. Fragment of coarse ware stand from unit H22. Drawing: Geoffrey Neil.
- Pl. 163 a-b. Inv. 1375. Fragment of skyphos or pyxis from unit H22. Drawing: Suzanne MacAlister and P.J. Callaghan. c-d. Inv. 1716. Fragments of amphora (?) from unit H22. Drawing: P.J. Callaghan. e-f. Inv. 1373. Fragments of coarse vessel from unit H22. Drawing: P.J. Callaghan and Geoffrey Neil.
- Pl. 164 a-b. Inv. 1374. Fragments of relief pithos from unit H22. Drawing: J.R. Green. c-d. Inv. 1383. Fragments of cup from unit H22. Drawing: P.J. Callaghan and Geoffrey Neil. e-f. Inv. 1705. Fragment from the rim of a kantharos found in unit H22. Drawing: P.J. Callaghan.
- Pl. 165 a. Inv. 1388. Some of the surviving fragments of a krater found in H22. (To the same vase belong the fragment inv. 665 found in unit H22 and the fragments inv. 544, 581, 582 and 641 found in unit H23). Drawing: J.R. Green. b-c. Inv. 1359. Fragment of krater from unit H22. Drawing: P.J. Callaghan.
- Pl. 166 a. Inv. 1710. Two fragments of a krater from unit H22. b. Inv. 1707. Two fragments from the lip and neck of a trefoil oinochoe found in unit H22. c-d. Inv. 1338. Fragment of skyphos from unit H22. Drawing: F.A. Meurer. e. Inv. 1361. Fragment of krater from unit H22.

- Pl. 167 a-b. Inv. 1387. Two fragments from the base of a pyxis or plate, one from unit H22, the other from unit H23. Drawing: F.A. Meurer.
- Pl. 168 a-b. Inv. 1369. Fragment of coarse vessel with incised decoration from unit H22. Drawing: F.A. Meurer. c. Inv. 1399. Fragment of coarse vessel with incised decoration from unit H22. d. Inv. 1360. Flat fragment of coarse vessel with incised decoration from unit H22. e. Inv. 1389. Fragments of coarse vessel (a stand?) with incised decoration from unit H22.
- Pl. 169 a-b. Inv. 1390. Fragmentary skyphos from unit H22. Drawing: P.J. Callaghan. c-d. Inv. 1391. Fragment of lid from unit H22. Drawing: Christine Eslick. e-f. Inv. 1395. Fragment from the neck of an oinochoe or amphora found in unit H22. Drawing: Bronwyn Geering.
- Pl. 170 a. Inv. 1398. Fragment of small krater or kantharos from unit H22. Drawing: P.J. Callaghan. b-c. Inv. 1393. Fragment of lid from unit H22. Drawing: Graham Joyner. d. Inv. 1385. Drawing of fragment of rim from unit H22: Suzanne MacAlister. e. Inv. 1394. Drawing of fragments of coarse jar or hydria from unit H22: J.R. Green.
- Pl. 171 a-b. Inv. 1348. Fragment of lekythos-oinochoe from unit H22. Drawing: P.J. Callaghan. c. Inv. 1386. Fragment of plate from unit H22. d-e. Inv. 1370. Fragments of stand from unit H22. Drawing: J.R. Green.
- Pl. 172 a-b. Inv. 1363. Fragments of plate from unit H22. Drawing: Bronwyn Geering. c-d. Inv. 153. Juglet from unit H22. Drawing: R.R. Darling.
- Pl. 173 a-b. Inv. 1365+1368+1396+1715. Fragments of plate from unit H22. Drawings of 1396 and 1365: Diana Conroy and J.R. Green. c-d. Inv. 242+342+690. Fragments of tripod tray from unit H22. Drawing: J.R. Green.
- Pl. 174 a. Inv. 697. Fragment of plate from unit H22. b-c. Inv. 455+698. Fragments of plate from unit H22. Drawing: J.R. Green.
- Pl. 175 a. Inv. 248. Fragments of skyphos from unit H22. b. Inv. 137+696. Drawing of fragments of plate from unit H22: R.R. Darling. c-d. Inv. 684. Rim fragment from unit H22. Drawing: R.R. Darling.
- Pl. 176 a-b. Inv. 243+245+702. Fragments of plate from unit H22. Drawing: R.R. Darling.
- Pl. 177 a-b. Inv. 241+675. Fragments of plate from unit H22. Drawing: R.R. Darling.
- Pl. 178 a. Inv. 53. Drawing of part of the neck of hydria from unit H22: Diana Conroy. b-c. Inv. 249. Fragments of kotyle from unit H22. Drawing: R.R. Darling.
- Pl. 179 a. Inv. 66. Drawing of fragments from the body of hydria found in unit H22: J.R. Green. b-c. Inv. 692. Fragmentary leg of tripod-stand from unit H22. Drawing: J.R. Green.
- Pl. 180 a. Inv. 310. Drawing of part of an amphora from unit H22: Bronwyn Geering. b-c. Inv. 1. Fragments of Corinthian skyphos from unit H23. Drawing: Diana Conroy.
- Pl. 181 a. Inv. 1173. Fragment of closed vessel from unit H23. b-c. Inv. 1459. Fragments of pedestal foot of krater from unit H23. Drawing: P.J. Callaghan.
- Pl. 182 a-b. Inv. 570+652+1205+1206+1207+1412. Fragments of skyphoid vase from unit H23. Drawing: J.R. Green.
- Pl. 183 a. Inv. 1472. Drawing of fragments of krater from unit H23: P.J. Callaghan. b. Inv. 1728. Fragment of handle of krater from unit H23.
- Pl. 184 a-b. Inv. 1203. Fragments of amphora from unit H23. Drawing: Bronwyn Geering. c-d. Inv. 574. Fragment of lekythos-oinochoe from unit H23. Drawing: R.R. Darling.

- Pl. 185 a-b. Inv. 1402. Fragment of pyxis from unit H23. Drawing: P.J. Callaghan. c-d. Inv. 1444. Fragments from the rim and neck of amphora from unit H23. Drawing: F.A. Meurer.
- Pl. 186 a-b. Inv. 1433. Fragment of skyphos from unit H23. Drawing: Suzanne MacAlister. c-d. Inv. 1453. Fragment of skyphos from unit H23. Drawing: P.J. Callaghan.
- Pl. 187 a-b. Inv. 1439. Fragment of skyphos from unit H23. Drawing: F.A. Meurer and Bronwyn Geering. c-d. Inv. 1403. Drawing of fragment of krater from unit H23: J.R. Green.
- Pl. 188 a. Inv. 1446. Drawing of fragment of pithos from unit H23: Bronwyn Geering. b-c. Inv. 603+1460+1367. Fragments of a relief pithos from unit H23. Drawing: J.R. Green and R.K. Harding.
- Pl. 189 a-b. Inv. 1471. Fragment of pyxis from unit H23. Drawing: Bronwyn Geering. c-d. Inv. 1463. Fragments from the rim of a krater from unit H23. Drawing: F.A. Meurer.
- Pl. 190 a-b. Inv. 1452. Fragment of Attic(?) krater from unit H23. Drawing: F.A. Meurer. c-d. Inv. 1441. Fragments from the rim of a large skyphos or krater from unit H23. Drawing: F.A. Meurer.
- Pl. 191 a-b. Inv. 8. Fragment from the rim of a coarse vessel from unit H23. Drawing: R.R. Darling. c-d. Inv. 1435. Fragment from the rim of a coarse vessel from unit H23. Drawing: F.A. Meurer. e-f. Inv. 1423. Fragment from the rim of a coarse vessel from unit H23. Drawing: F.A. Meurer.
- Pl. 192 a-b. Inv. 1450. Fragment from the rim of a coarse vessel from unit H23. Drawing: F.A. Meurer. c. Inv. 624. Fragments of coarse vessel from unit H23. d. Inv. 1457. Fragment of coarse vessel from unit H23. e. Inv. 1474. Fragment of coarse vessel from unit H23. f. Inv. 618. Fragments of coarse vessel from unit H23.
- Pl. 193 a-b. Inv. 575. Fragment of coarse vessel from unit H23. Drawing: R.R. Darling. c. Inv. 640. Fragment of coarse vessel from unit H23. d. Inv. 597. Fragment of coarse vessel (pithos?) from unit H23. e. Inv. 1400. Fragment of pithos from unit H23.
- Pl. 194 a. Inv. 682. Fragments of coarse vessel (pithos?) from unit H23. b. Inv. 1420. Fragment of small coarse vessel from unit H23.
- Pl. 195 a-b. Inv. 1458. Fragment of neck-amphora from unit H23. Drawing: P.J. Callaghan. c-d. Inv. 1434. Fragment of kantharos from unit H23. Drawing: J.R. Green.
- Pl. 196 a-b. Inv. 1455. Fragment of krater from unit H23. Drawing: P.J. Callaghan. c. Inv. 1448. Fragment of pyxis(?) from unit H23.
- Pl. 197 a. Inv. 1470. Fragment from the handle of a coarse amphora from unit H23. b-c. Inv. 612. Fragment of krater from unit H23. Drawing: Graham Joyner.
- Pl. 198 a-b. Inv. 606. Fragment of krater from unit H23. Drawing: R.R. Darling. c-d. Inv. 548. Fragment of amphora from unit H23. Drawing: R.R. Darling.
- Pl. 199 a-b. Inv. 416. Drawings of fragments from the obverse and the reverse and reconstruction of the obverse of a krater found partly in unit H23: J.R. Green.
- Pl. 200 a-b. Inv. 571. Fragments of amphora from unit H23. Drawing: R.R. Darling. c-d. Inv. 318. Fragments of krater from unit H28. Drawing: J.R. Green.
- Pl. 201 a-b. Inv. 1250. Amphora base from unit H28. Drawing: Diana Conroy. c. Inv. 1301. Drawing of fragments of cup from unit H28: J.R. Green.
- Pl. 202 a-b. Inv. 308. Fragments of kotyle from unit H28. Drawing: R.R. Darling. c. Inv. 309.

- Drawing of fragments of cup from unit H28: R.R. Darling. d-e. Inv. 317. Fragments of plate from unit H28. Drawing: J.R. Green.
- Pl. 203 a-b. Inv. 319. Fragments of fenestrated stand from unit H28. Drawing: R.R. Darling. c. Inv. 447. Fragments of a hydria from unit H28.
- Pl. 204 a. Inv. 307. Fragmentary cup from unit H28. b. Detail of the cup.
- Pl. 205 a-b. Inv. 68+357. Fragments of small krater from unit H28. Drawing: J.R. Green. c. Inv. 1310. Drawing of fragmentary juglet from unit H25: F.A. Meurer. d. Inv. 1593. Sherd from the floor of unit H25.
- Pl. 206 a-b. Inv. 1302. Neck of hydria from unit H25. Drawing: F.A. Meurer. c-d. Inv. 1591. Skyphos(?) fragment from the floor of unit H25. Drawing: F.A. Meurer and Bronwyn Geering.
- Pl. 207 a-b. Inv. 1209. Chytra from unit H32. Drawing: P.J. Callaghan and J.R. Green. c-d. Inv. 2496. Skyphos rim from unit H25. Drawing: Diana Conroy.
- Pl. 208 a-c. Inv. 1252. Fragments of stand from unit H32 (two views). Drawing: J.R. Green.
- Pl. 209 a-b. Inv. 1588. Hydria neck from units H32 and H25. Drawing: J.R. Green. c-d. Inv. 1251. Kotyle from unit H32. Drawing: J.R. Green.
- Pl. 210 a-b. Inv. 1181. Euboean kotyle from unit H32. Drawing: Diana Conroy. c-d. Inv. 1226. Base of pithos from unit H32. Drawing: Diana Conroy.
- Pl. 211 a-b. Inv. 1587. Fragment of Euboean pyxis from one of the doorways of unit H32. Drawing: P.J. Callaghan. c-d. Inv. 1586. Fragment of kantharos(?) from one of the doorways of unit H32. Drawing: Bronwyn Geering.
- Pl. 212 a-b. Inv. 2498. Fragment of a steeply rising lid or of a pyxis rim from unit H32. Drawing: Diana Conroy. c-d. Inv. 2497. Rim fragments of coarse pot from unit H32. Drawing: Bronwyn Geering. e. Inv. 1178. Profile of base of chytra from unit H41 (many more fragments preserved). Drawing: J.R. Green.
- Pl. 213 a-b. Inv. 1149. Amphora neck from unit H40. Drawing: J.R. Green.
- Pl. 214 a-b. Inv. 1150+212+232. Corinthian kotyle from unit H40. Drawing: J.R. Green.
- Pl. 215 a-b. Inv. 1199. Skyphos from unit H40. Drawing: Diana Conroy.
- Pl. 216 a-b. Inv. 1189. Krater(?) fragment from unit H40. Drawing: P.J. Callaghan. c-d. Inv. 1258. Fragments of coarse pot from unit H40. Drawing: Geoffrey Neil. e. Inv. 1177. Part of the body of Euboean amphora from unit H41. Drawing: J.R. Green.
- Pl. 217 a-b. Inv. 1177. The neck of Euboean amphora from unit H41. Drawing: J.R. Green.
- Pl. 218 a-b. Inv. 1208. Small amphora from unit H41. Drawing: J.R. Green. c. Inv. 1176. Drawing of chytra from unit H41: J.R. Green.
- Pl. 219 a-b. Inv. 1272. Fragmentary cup from unit H41. Drawing: Diana Conroy. c-d. Inv. 1602. Fragmentary cup from unit H41. Drawing: Suzanne MacAlister.
- Pl. 220 a. Inv. 1210. Drawing of spouted tripod-cauldron from unit H41: J.R. Green. b-d. Inv. 1601. Fragments of plate from unit H41. Drawing: J.R. Green.
- Pl. 221 a-b. Inv. 1271. Fragments of amphora from unit H41. Drawing: J.R. Green. c-d. Inv. 1220. Fragments of a pyxis from unit H41. Drawing: J.R. Green and Suzanne MacAlister.
- Pl. 222 a-b. Inv. 1607. Fragments of krater from unit H41. Drawing: Bronwyn Geering. c-d. Inv. 1608. Fragments of amphoroid vessel from unit H41. Drawing: J.R. Green.
- Pl. 223 a-b. Inv. 1603. Fragment of coarse lid from unit H41. Drawing: F.A. Meurer. c-d. Inv. 1609. Fragment from the rim and neck of coarse pot with paint over it from unit H41. Drawing: P.J. Callaghan.



- Pl. 224 a-b. Inv. 1606. Fragment of Euboean krater from unit H41. Drawing: P.J. Callaghan. c-d. Inv. 1264. Fragment from the shoulder of an amphora or hydria from unit H26. Drawing: Diana Conroy.
- Pl. 225 a-b. Inv. 1144. Fragment of an Attic bowl from unit H26. Sydney, Nicholson Museum. Drawing: R.R. Darling. c-d. Inv. 448. Fragments of a Euboean cup from unit H26. Drawing: R.R. Darling.
- Pl. 226 a. Inv. 1262. Fragments from the pedestal of a small krater from unit H27. b. Inv. 1145. Fragment of relief pithos from unit H26. c. Inv. 1574. Fragments of a coarse incised bowl from unit H27.
- Pl. 227 a-b. Inv. 1759. Fragment of a Euboean krater or bowl from unit H27. Drawing: Bronwyn Geering. c. Inv. 1572. Drawing of fragments from a mug or tankard from unit H27: J.R. Green. d-e. Inv. 1265. Fragment from the body of a krater or large skyphos from unit H27. Drawing: F.A. Meurer.
- Pl. 228 a. Inv. 1143. Fragment from the base of a pyxis from unit H26. Sydney, Nicholson Museum. b-c. Inv. 1266. Fragments of a Euboean krater from unit H27. Drawing: J.R. Green. d. Inv. 1263. Fragment from the body of a large skyphos from unit H27.
- Pl. 229 a-b. Inv. 1577. Fragment of a skyphos from unit H27. Drawing: Diana Conroy. c. Inv. 1584. Fragment from the rim and neck of a coarse incised vessel from unit H26. d. Inv. 982. Fragment of a coarse ware incised vessel from unit H26. e. Inv. 1269. Fragment of a pithos with raised band and incised decoration from unit H27.
- Pl. 230 a-b. Inv. 1576. Fragment of a Euboean jug (?) from unit H27. Drawing: Diana Conroy. c-d. Inv. 1565. Fragments of a Euboean amphora from unit H27. Drawing: Diana Conroy.
- Pl. 231 a-b. Inv. 1138. Fragment from the rim of a skyphos or cup from unit H26. Sydney, Nicholson Museum. Drawing: John Wade. c. Inv. 987. Drawing of a fragment of a kotyle from unit H27: R.R. Darling. d-e. Inv. 1579. Fragment of a Euboean (?) plate from unit H27. Drawing: Diana Conroy.
- Pl. 232 a-b. Inv. 1578. Fragment of a kantharos (?) from unit H27, (exterior and interior). c-d. Inv. 1570. Fragments of a Euboean cup from unit H26. Drawing: Diana Conroy.
- Pl. 233 a-b. Inv. 429. Fragments of a krater from unit H26. Drawing: Bronwyn Geering and P.J. Callaghan.
- Pl. 234 a-b. Inv. 1194. Miniature jug from unit H27. Drawing: F.A. Meurer. c-d. Inv. 1200. Fragments of a Corinthian kotyle bearing an incised inscription from unit H27. Drawing of inscription: J.R. Green. e. Inv. 988. Fragments from unit H27.
- Pl. 235 a-b. Inv. 2491. Fragment from unit H27. Drawing: Diana Conroy. c-d. Inv. 968. Fragment from the neck of an oinochoe or amphora from unit H26. Drawing: P.J. Callaghan. e-f. Inv. 967. Lower part of body and foot of a pithos from unit H26. Drawing: J.R. Green.
- Pl. 236 a-b. Inv. 148+1195. Parts of a pithos found in fragments in units H26 and H27. c. Inv. 1017. Fragments of a pithos handle from unit H26.
- Pl. 237 Inv. 148+1195. Reconstruction on paper of the body and foot of the pithos Pl. 236a-b. Drawing: J.R. Green.
- Pl. 238 a-b. Inv. 996. Part of pedestal foot of small krater from units H27 and H20. Drawing: F.A. Meurer. c-d. Inv. 1170. Lower part of an amphora from unit H42. Drawing: Diana Conroy.
- Pl. 239 a-b. Inv. 1171. Fragmentary spouted krater from unit H42. Drawing: J.R. Green.

Pl. 240 a-b. Inv. 1629. Fragment of a plate from unit H42. Drawing: Bronwyn Geering.

#### FROM THE J AREA

Pl. 240 c-d. Inv. 1275. Small krater found on the square bench of unit J2. Drawing: P.J. Callaghan.

Pl. 241 a-b. Inv. 1312. Pot base found in unit J2. Drawing: F.A. Meurer. c. Inv. 1225. Drawing of fragments of the neck of an amphora found in unit J3: J.R. Green.

Pl. 242 a. Inv. 1217. Hydria fragments found in unit J5. b-c. Inv. 1341. Kotyle fragments found in unit J4. Drawing: Suzanne MacAlister.

Pl. 243 a-b. Inv. 1223. Fragmentary Euboean pedestal krater found in unit J5. Drawing: J.R. Green. c-d. Inv. 1331. Neck and rim fragments of an amphora found in unit J8. Drawing: J.R. Green.

Pl. 244 a-b. Inv. 1218. Euboean amphora found in unit J5.

Pl. 245 a-b. Inv. 1218. Euboean amphora found in unit J5. Drawing: J.R. Green.

Pl. 246 a. Inv. 1224+1482. Drawing of fragments of skyphos found in unit J5: J.R. Green. b-c. Inv. 1168. Fragmentary oinochoe found in unit F1. Drawing: P.J. Callaghan.

#### FROM THE F AREA

Pl. 247 a-b. Inv. 1288. Fragmentary oinochoe found in unit F1. Drawing: F.A. Meurer.

Pl. 248 a. Inv. 1684. Fragmentary skyphos found in unit F1. b-c. Inv. 1286. Fragmentary jug or olpe found in unit F1. Drawing: Geoffrey Neil.

Pl. 249 a-b. Inv. 1689. Fragment of the rim of a krater found in unit F1. Drawing: F.A. Meurer. c. Inv. 1314. Fragments of pithos found in unit F2.

Pl. 250 a-b. Inv. 1313. Fragmentary skyphos found in unit F1 (restored). Drawing: Bronwyn Geering.

Pl. 251 a-b. Inv. 1325. Fragmentary skyphos found in unit F1. Drawing: P.J. Callaghan.

Pl. 252 a-b. Inv. 1678. Kotyle fragment found in unit F1. Drawing: P.J. Callaghan. c-d. Inv. 1687. Kotyle fragment found in unit F1. Drawing: P.J. Callaghan.

Pl. 253 a-b. Inv. 1681. Lid(?) fragment found in unit F1. Drawing: J.R. Green. c-d. Inv. 1690. Fragment of lid of coarse pot found in unit F1. Drawing: P.J. Callaghan.

Pl. 254 a. Inv. 1675. Fragments of the neck of an amphora found in unit F2. b-c. Inv. 1677. Fragment of the rim of a kantharos found in unit F2. Drawing: J.R. Green and Bronwyn Geering.

Pl. 255 a-b. Inv. 1726. Fragment of an oinochoe found in unit F2. Drawing: F.A. Meurer. c-d. Inv. 1674. Fragment of a kantharos found in unit F2. Drawing: Diana Conroy.

#### FROM THE TEMPLE AND ITS SURROUNDS

Pl. 256 a-b. Inv. 1153. Part of coarse hydria from unit H30. Drawing: Bronwyn Geering. c-d. Inv. 1154. Cup from unit H30. Drawing: Diana Conroy.



- Pl. 257 a-e. Inv. 1276+1277+2047. Fragments of black glaze kantharos from unit H30. Drawing: Suzanne MacAlister.
- Pl. 258 a. Inv. 1247. Handle-and-rim fragment of large kotyle from unit H30. b-c. Inv. 1330. Fragment of krater from unit H30. Drawing: F.A. Meurer. d-e. Inv. 1248. Corinthian aryballos from unit H30. Drawing: Diana Conroy.
- Pl. 259 a-b. Inv. 1545. Fragment of kotyle from unit H30. Drawing: F.A. Meurer. c-d. Inv. 1546. Fragments of skyphos from unit H30. Drawing: Diana Conroy.
- Pl. 260 a-b. Inv. 1327. Fragments of plate from unit H30 partly found in 1969 and partly in 1971.
- Pl. 261 a. Inv. 1327. Plate from unit H30. Drawing: F.A. Meurer. b. Inv. 1547. Drawing of fragments of coarse lid from unit H30: Bronwyn Geering. c. Inv. 1326. Drawing of fragments of "Siphnian" skyphos found in unit H30: P.J. Callaghan.
- Pl. 262 a. Inv. 1318. Drawing of fragmentary coarse hydria found in unit H30: J.R. Green. b-c. Inv. 1152. Miniature spouted krater from unit H31. Drawing: Christine Eslick.
- Pl. 263 a. Inv. 1202. Fragments of cup from unit H31. b-c. Inv. 1549. Fragments of cup from unit H30. Drawing: Bronwyn Geering. d. Inv. 1329. Fragments of krater from unit H30. Drawing: Diana Conroy.
- Pl. 264 a-b. Inv. 1281. Fragmentary krateroid pyxis from the area in front of the temple.
- Pl. 265 a-b. Inv. 1281. Fragmentary krateroid pyxis from the area in front of the temple. The foot of the vase given in the drawing is not included in the photographs of the reconstruction illustrated here. Drawing: J.R. Green.
- Pl. 266 a-b. Inv. 1558. Part of pyxis from the area in front of the temple. Drawing: Bronwyn Geering. c. Inv. 1151. Fragments of coarse pot from unit H30.
- Pl. 267 a-b. Inv. 1231+1561. Fragments of relief pithos from the area in front of the temple.
- Pl. 268 a-b. Inv. 1212+M10. Fragments of a black-figure column-krater from the area in front of the temple. Drawing: Suzanne MacAlister.

## ILLUSTRATIONS OF CLAY OBJECTS

- Pl. 269 a-c. Inv. 1748. Fragment of clay object from trench FG1d, perhaps a figurine representing a horse. Drawing: Geoffrey Neil.
- Pl. 270 a-b. Inv. 1183. Spindle-whorl from trench FG3e. Drawing: F.A. Meurer. c. Inv. 1192. Bead from unit H19. d-e. Inv. 1344. Bead from unit H25. Drawing: F.A. Meurer.
- Pl. 271 a-b. Inv. 1345. Bead from unit H25. Drawing: F.A. Meurer. c-d. Inv. 1279. Spindle-whorl from unit H32. Drawing: F.A. Meurer. e. Inv. 1078. Drawing of fragments of object in the shape of a curving surface from unit H27: Christine Eslick.
- Pl. 272 a-b. Inv. 1213. Bead from unit H41. Drawing: F.A. Meurer. c. Inv. 1298. Spindle-whorl from unit F1. d. Inv. 2561. Drawing of fragments of straight thick wall, perhaps from box, found in units H26 and H27: J.R. Green.
- Pl. 273 a-b. Inv. 1328. Fragment of plaque from unit H30 (cella of the temple). c. Inv. 1246. Object of uncertain function from unit H30 (cella of the temple).
- Pl. 274 a-c. Inv. 1243. Bird(?) from the area in front of the temple. Drawing: F.A. Meurer.

## ILLUSTRATIONS OF METAL OBJECTS

- Pl. 275 a-b. Inv. 1184. Part of an iron object, perhaps a sword from trench FG3e. Drawing: F.A. Meurer. c. Inv. 1186. Fragment of iron object in the shape of a small nail from trench FG3e. d. Inv. 1172. Bronze sheet with holes from unit H23.
- Pl. 276 a. Inv. 1196. Lead clamp from unit H23. b. Inv. 1232. Chain of three bronze rings from unit H35. c. Inv. 1311. Fragmentary bronze fibula from unit H25. d. Inv. 1289. Fragment of iron nail(?) from unit H41.
- Pl. 277 a-b. Inv. 1219. Iron knife found in unit J5. Drawing: F.A. Meurer. c. Inv. 1292. Small bronze object from unit J8.
- Pl. 278 a. Inv. 1167. Object of thin bronze sheet from unit H30. b. Inv. 1190. Iron object, perhaps a bolt, from unit H30.
- Pl. 279 a. Inv. 1309. Fragments of iron object from unit H30. b. Inv. 1191. Iron nail from unit H30.
- Pl. 280 a. Inv. 1308. Pin of bronze fibula from unit H30. b. Inv. 1307. Bronze sheet with punched square holes from Unit H30. c. Inv. 1249. Bronze spiral from the trench immediately west of the temple.
- Pl. 281 a-c. Inv. 1238. Small base of lead figurine from the area in front of the temple (top surface and undersurface). Drawing of undersurface: F.A. Meurer.
- Pl. 282 a-b. Inv. 1230. Fragmentary bronze fibula from the area in front of the temple. Drawing: Geoffrey Neil.

## ILLUSTRATIONS OF STONE OBJECTS

- Pl. 283 a-b. Inv. 59. Loomweight or spindle-whorl from unit H19. Drawing: F.A. Meurer. c. Inv. 320. Stone counter from unit H28. d. Inv. 1054. Pierced disc from unit H28.
- Pl. 284 Inv. 1222. The arm of a marble kore. Front and side views. From the area in front of the temple.
- Pl. 285 Inv. 1222. The arm of a marble kore. Back view. From the area in front of the temple.
- Pl. 286 a. Inv. 1297. Obsidian core found in unit F1. b. Inv. 1299. Obsidian flake found in unit F1.

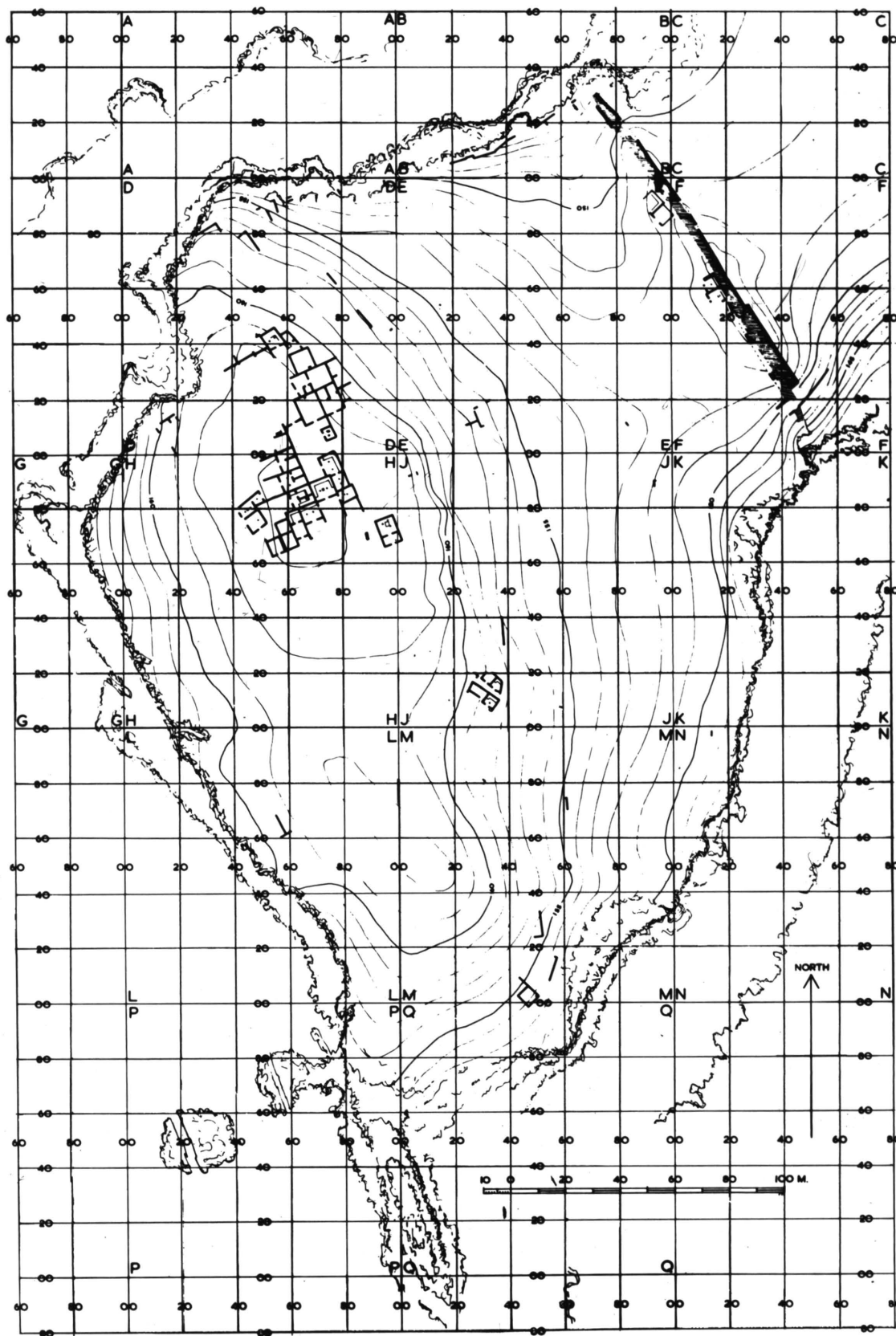
## ILLUSTRATIONS OF SEALS AND SCARABS

- Pl. 287 a-d. Inv. 1237. Sealstone from the area in front of the temple.
- Pl. 288 a-d. Inv. 1237. Sealstone from the area in front of the temple.
- Pl. 289 a-b. Inv. 1240. Bone seal from the area in front of the temple.
- Pl. 290 a-b. Inv. 1240. Bone seal from the area in front of the temple.
- Pl. 291 a-b. Inv. 1300. Scarab from the area in front of the temple.
- Pl. 292 Inv. 1300. Scarab from the area in front of the temple.
- Pl. 293 a-b. Inv. 1324. Scarab from unit H25.

## PLANS AND SECTIONS

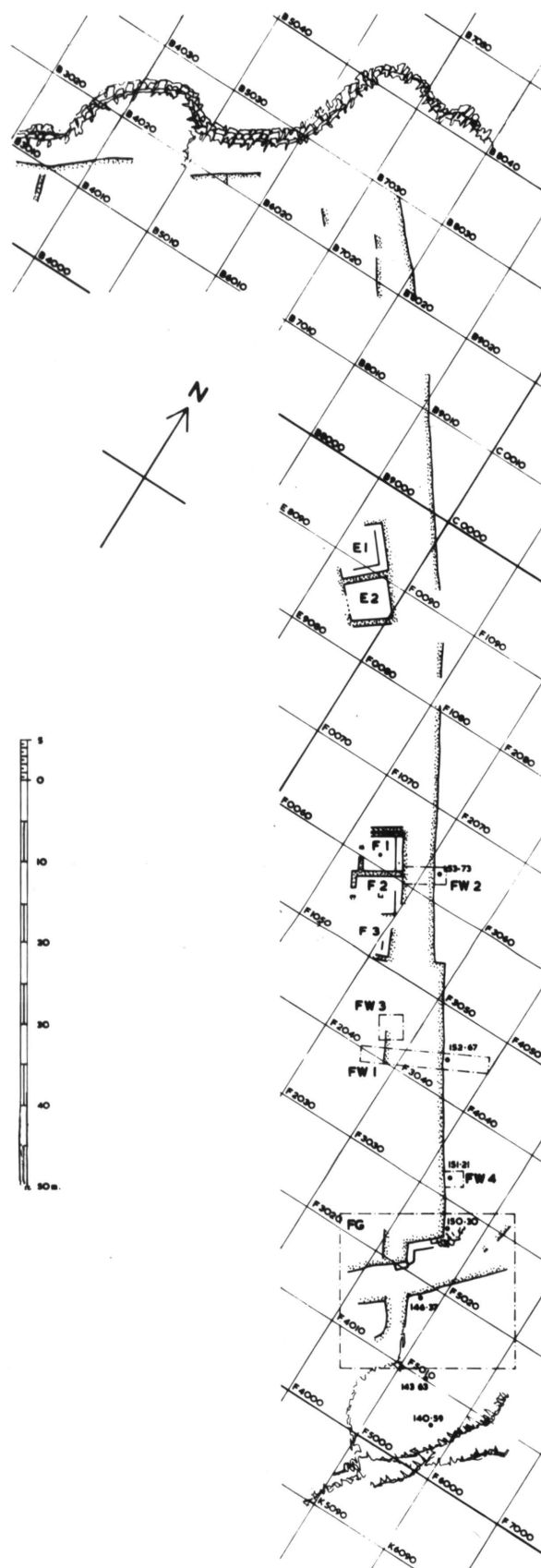
(Pls. 1 - 28)






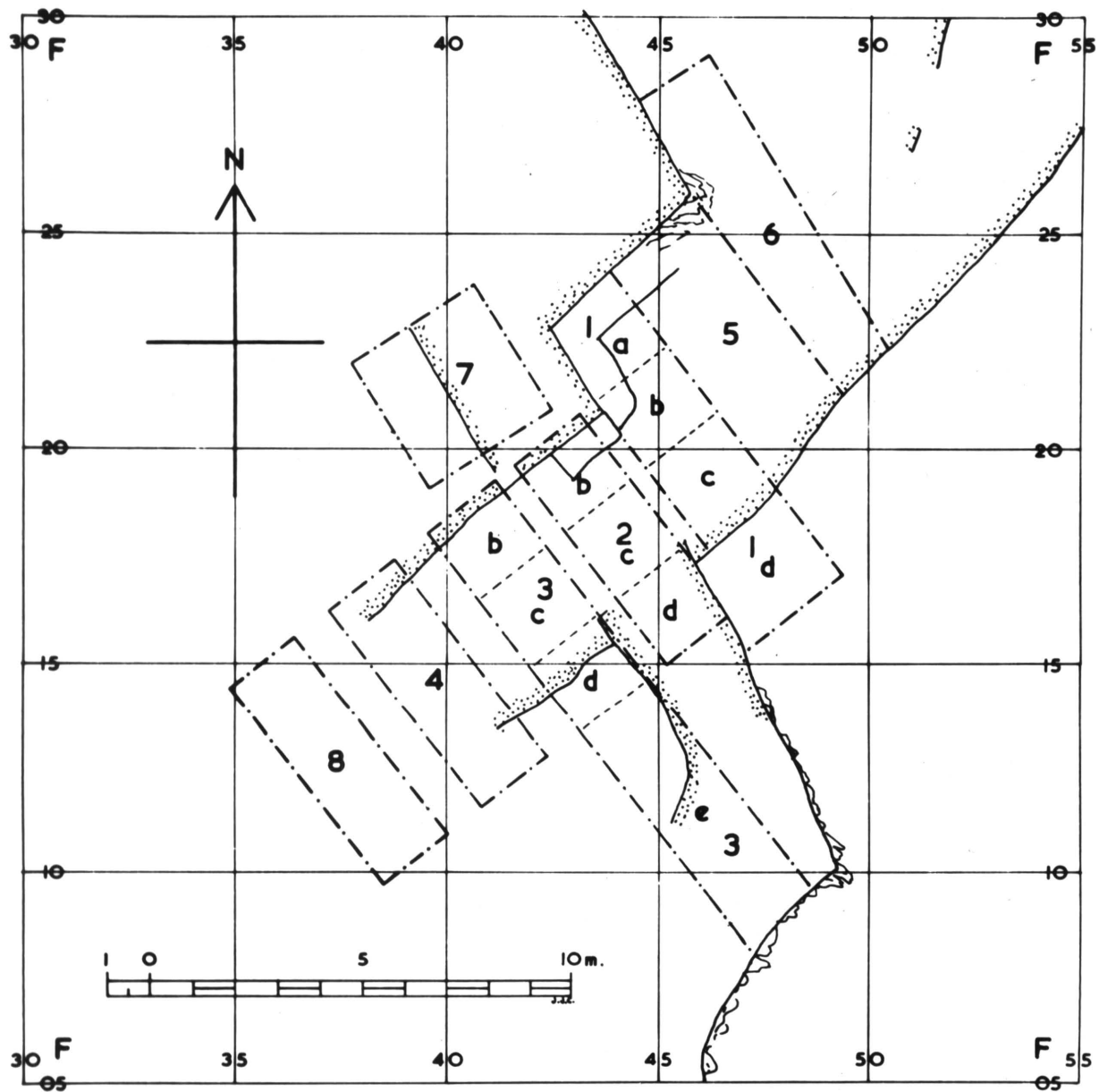
Plan I.

Plan II.



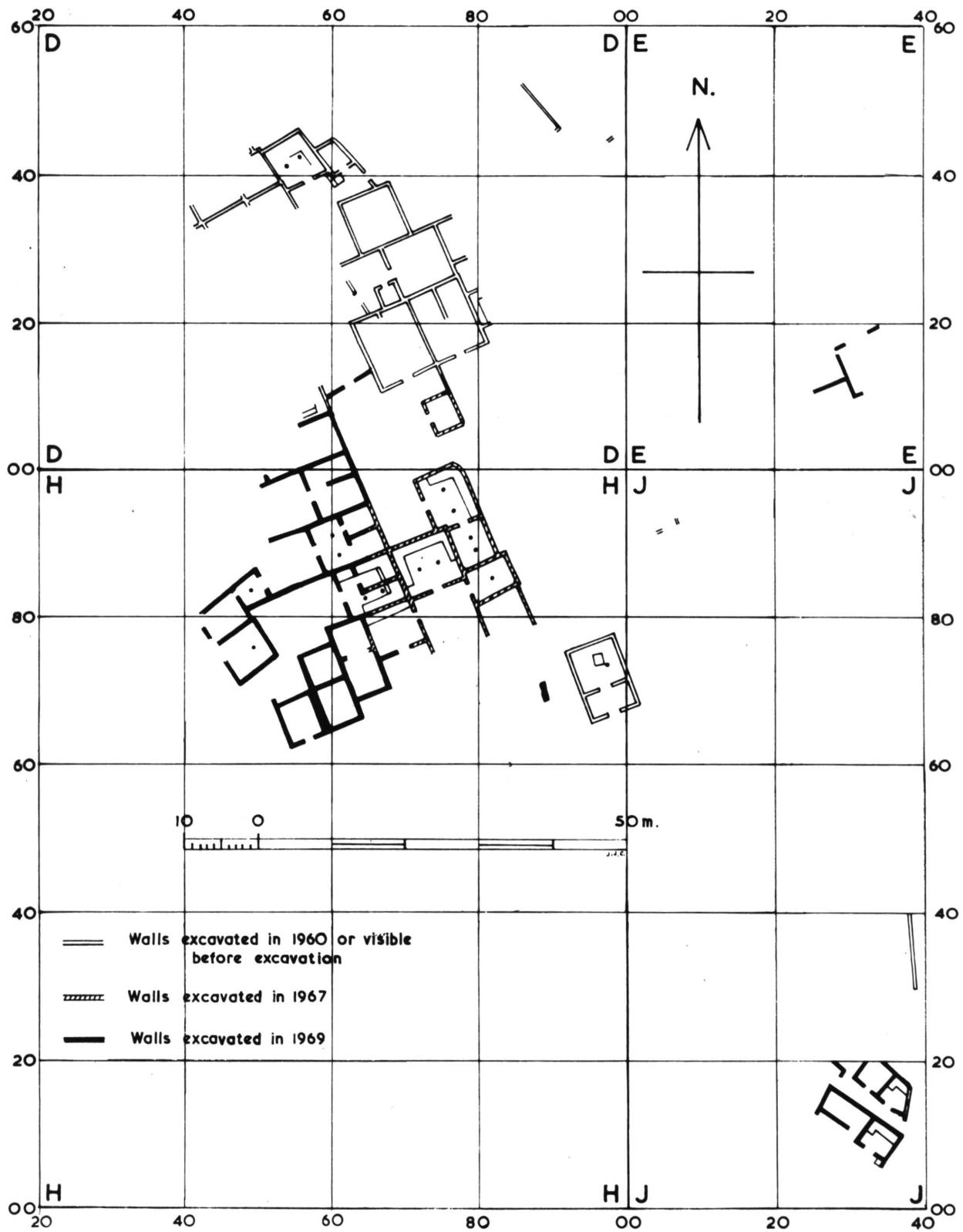


Plan III.

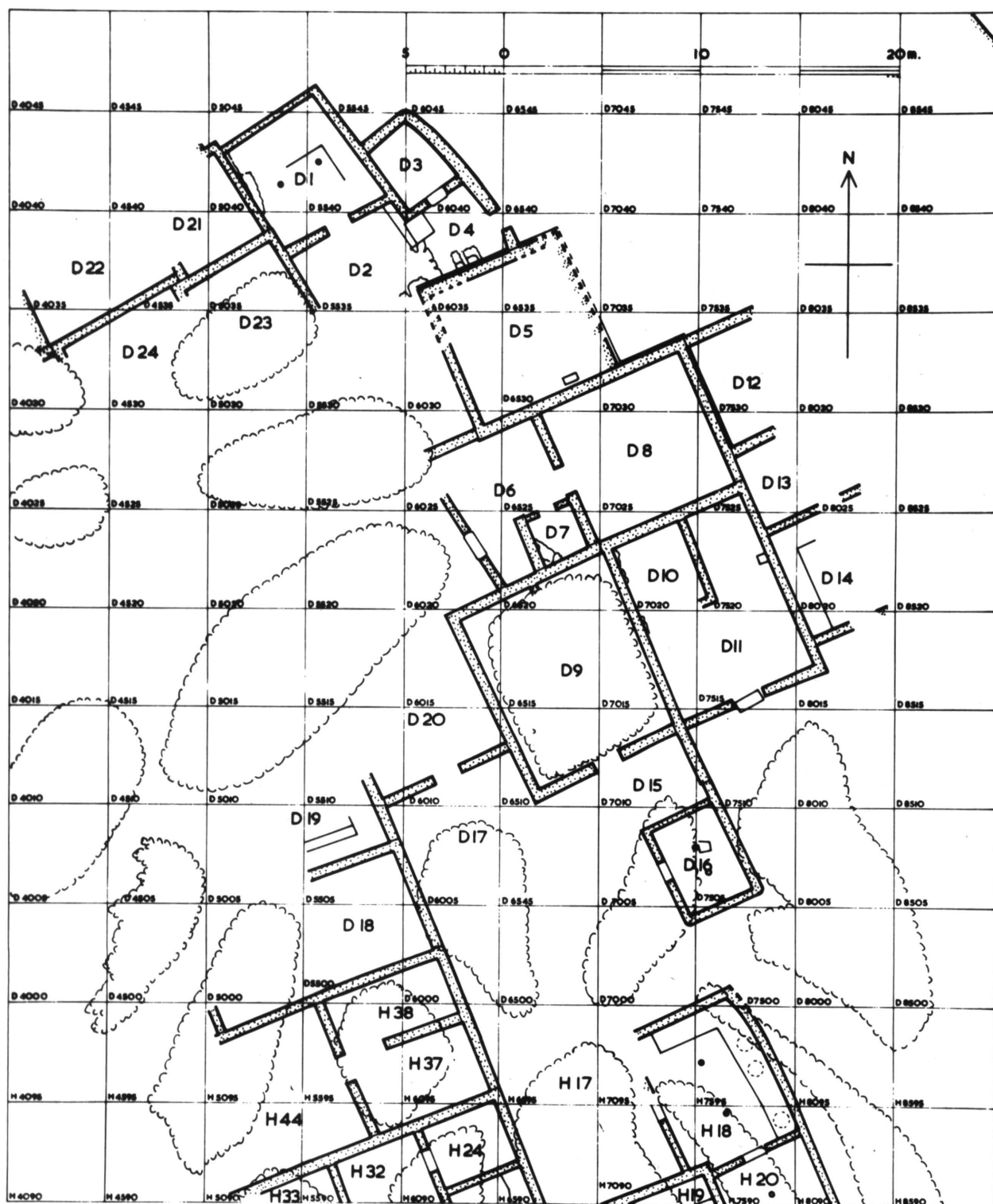


Plan IV.

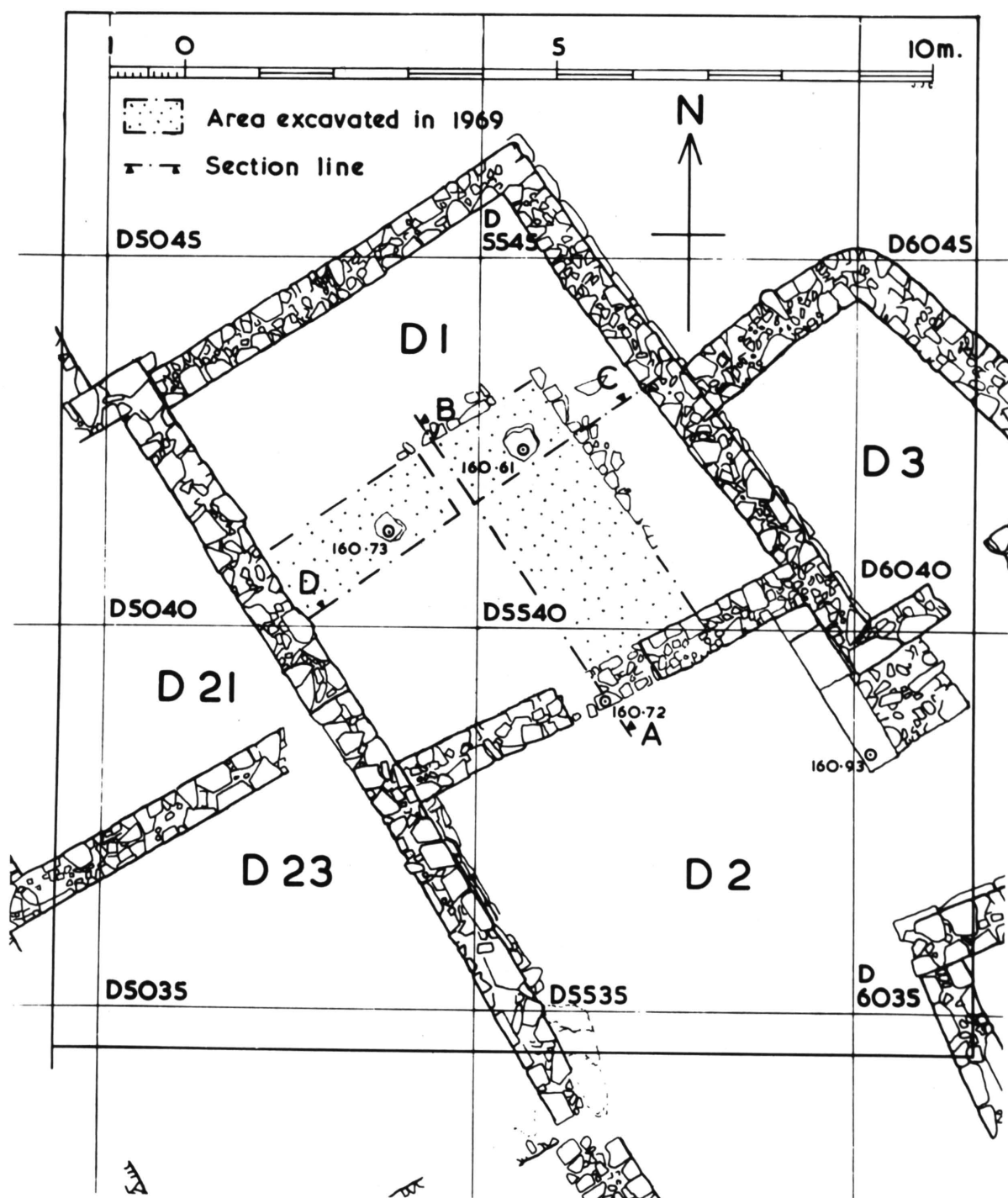




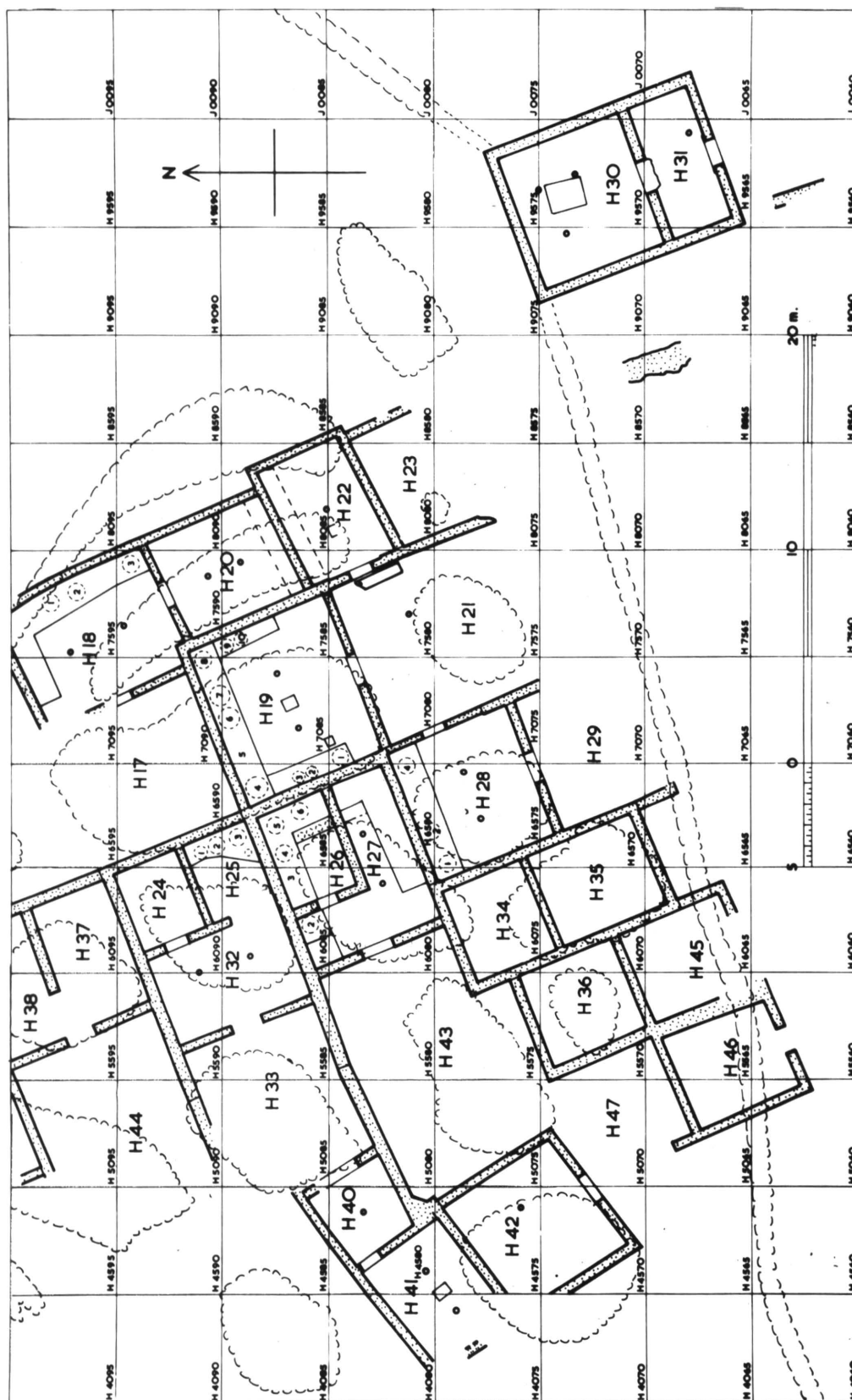
Plan V.



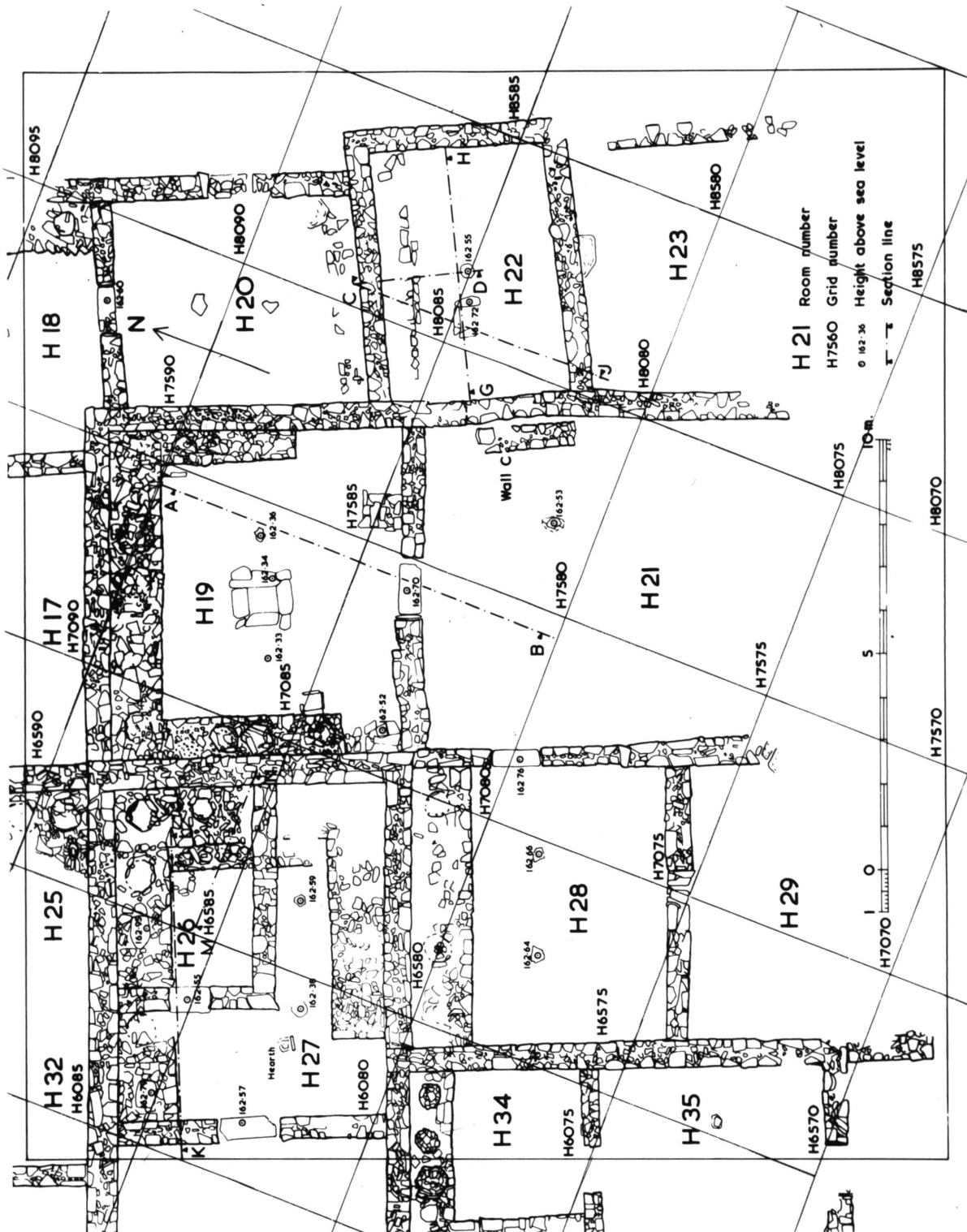
Plan VI.



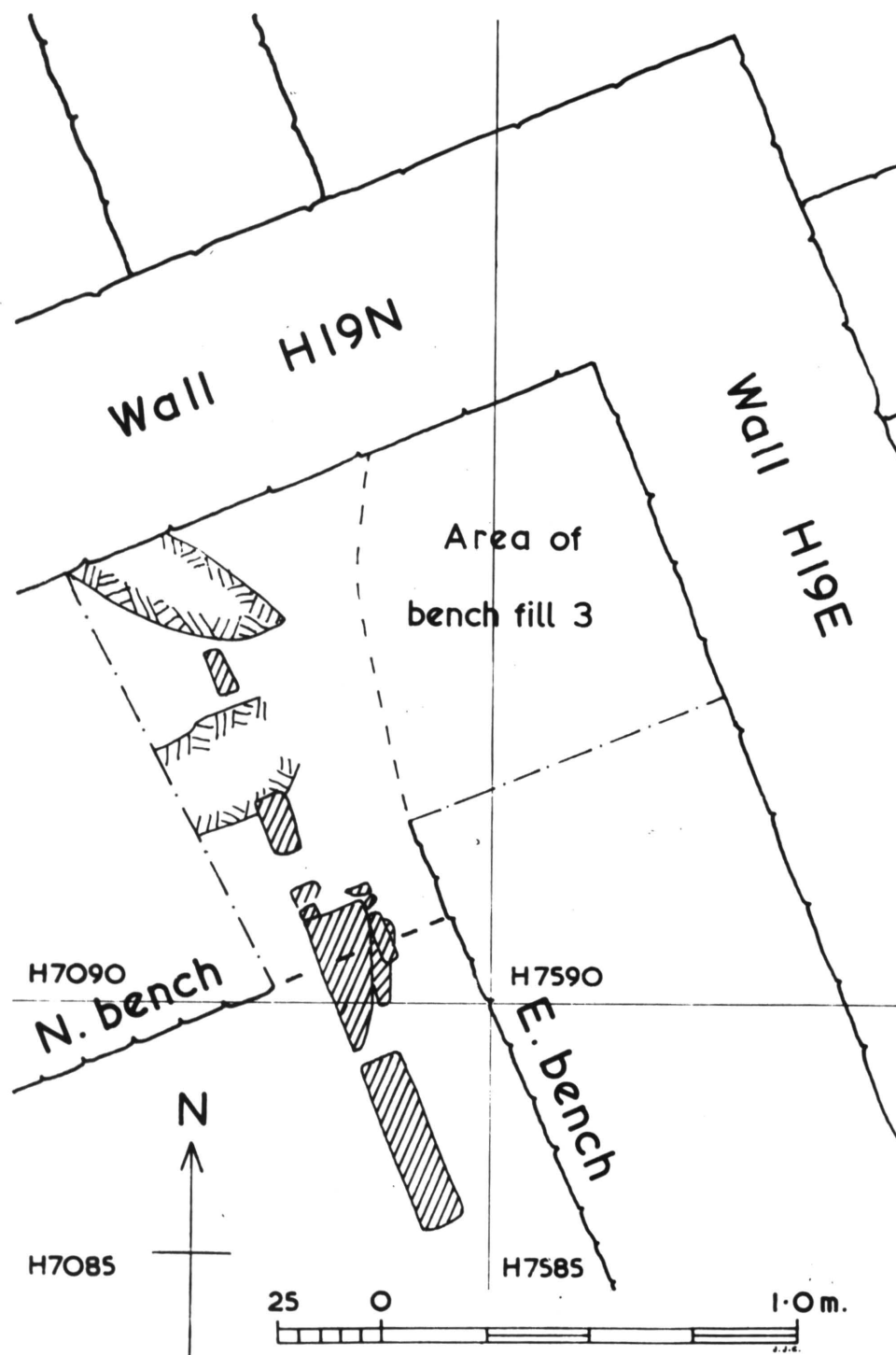
Plan VII.



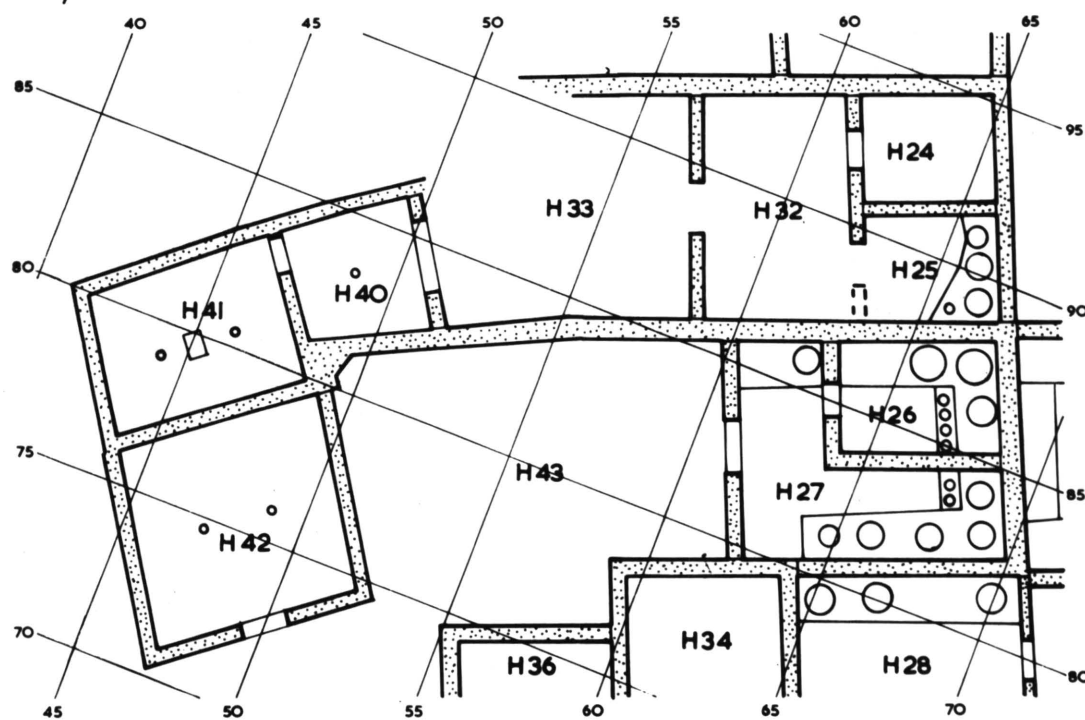
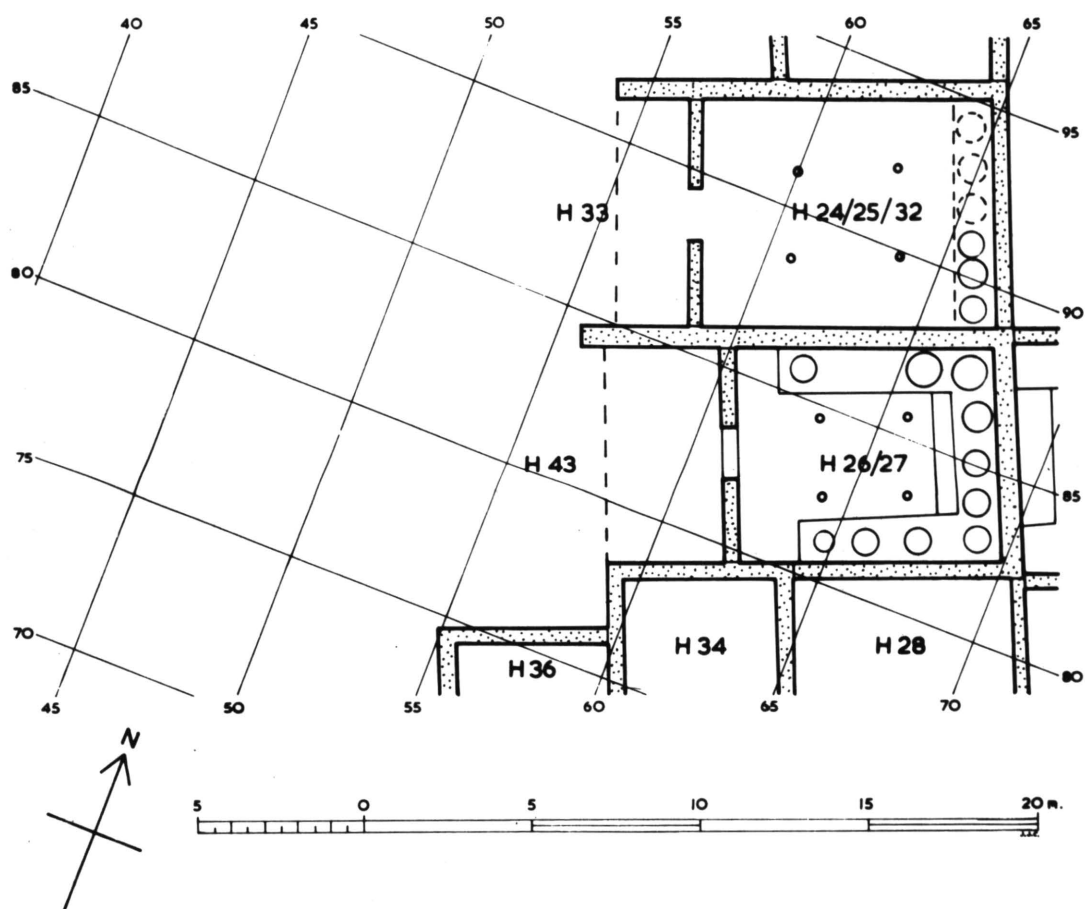
Plan VIII.



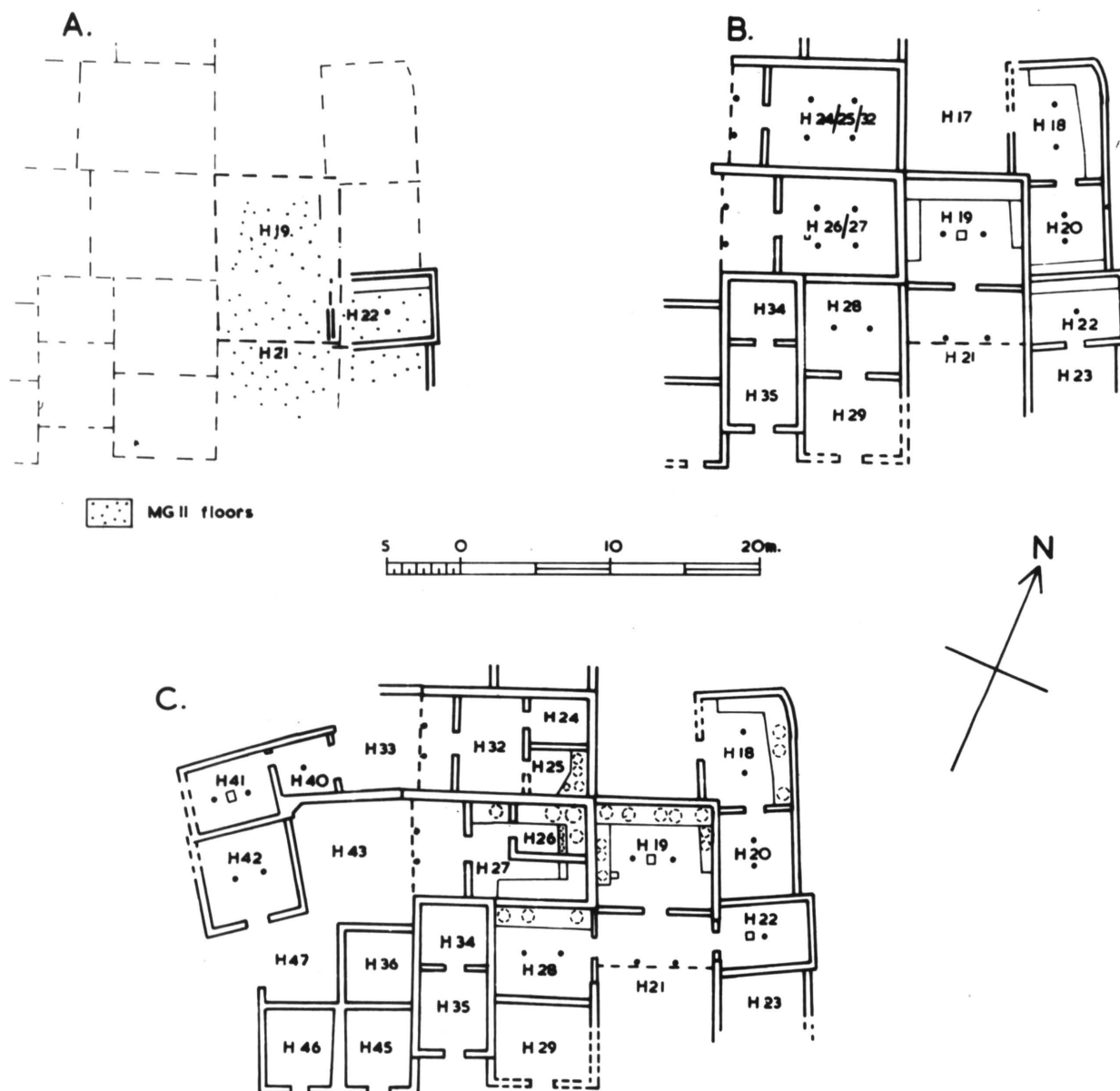
### Plan IX.



Plan X.

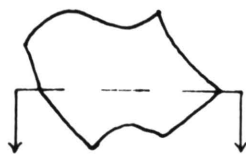


Plans XI A, B.

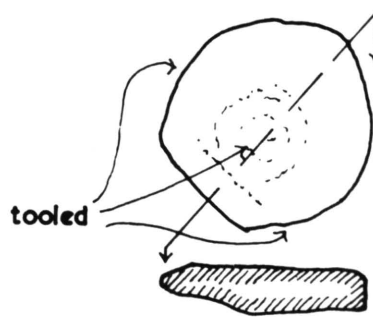


Plans XII A, B, C.

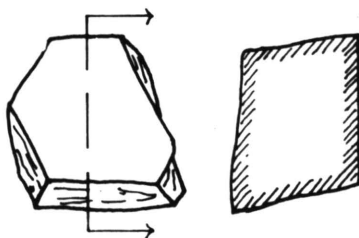




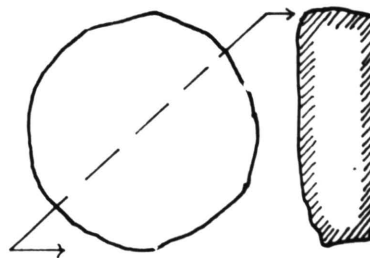
H19 East base,  
local marble



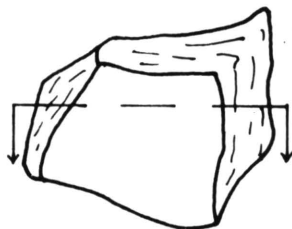
H22 Centre base,  
local marble



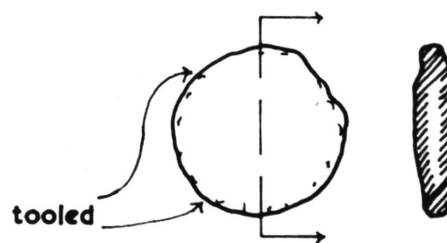
H27 West base,  
green schist



H27 East base,  
grey quartzite

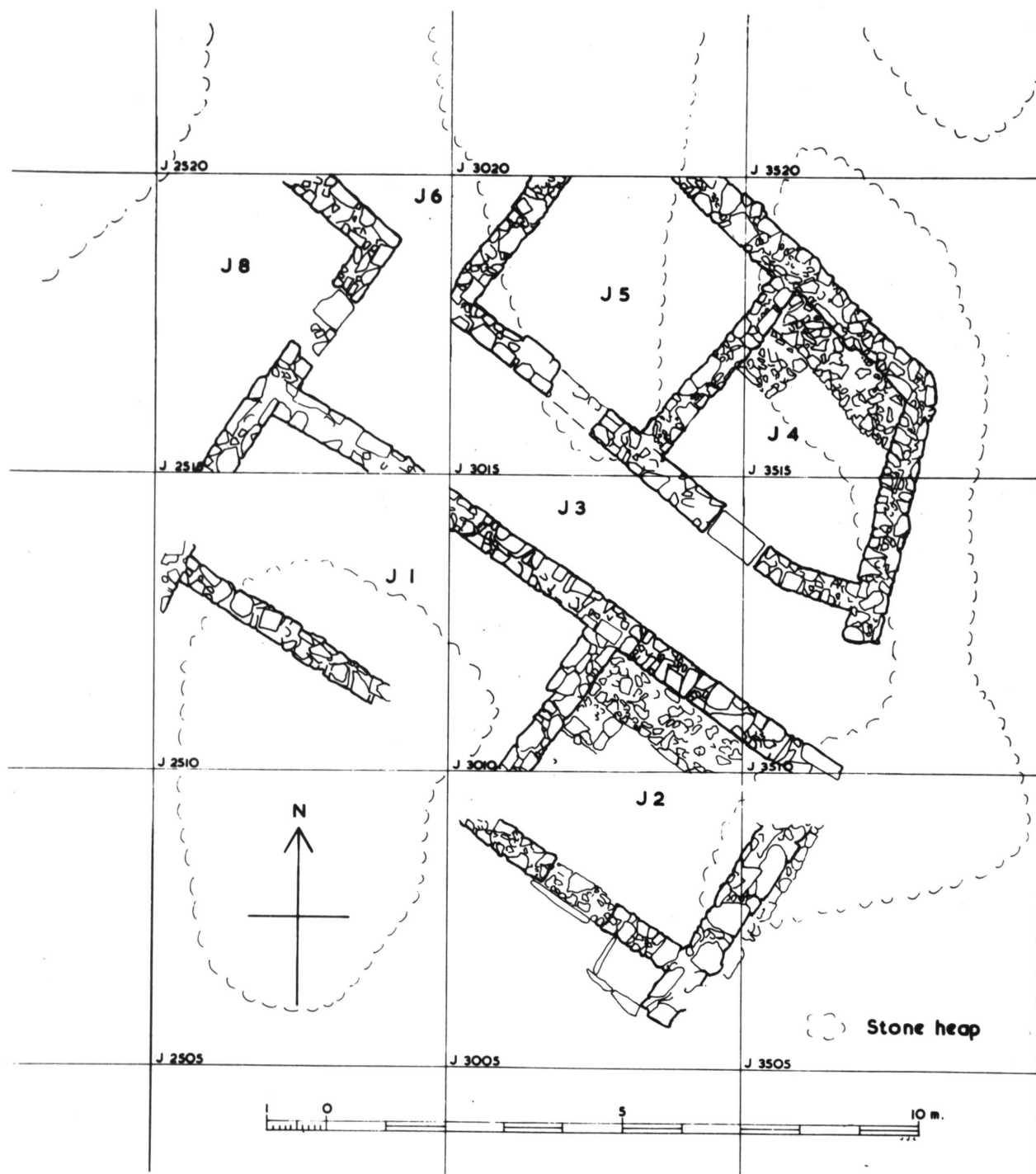


H32 South base,  
local marble

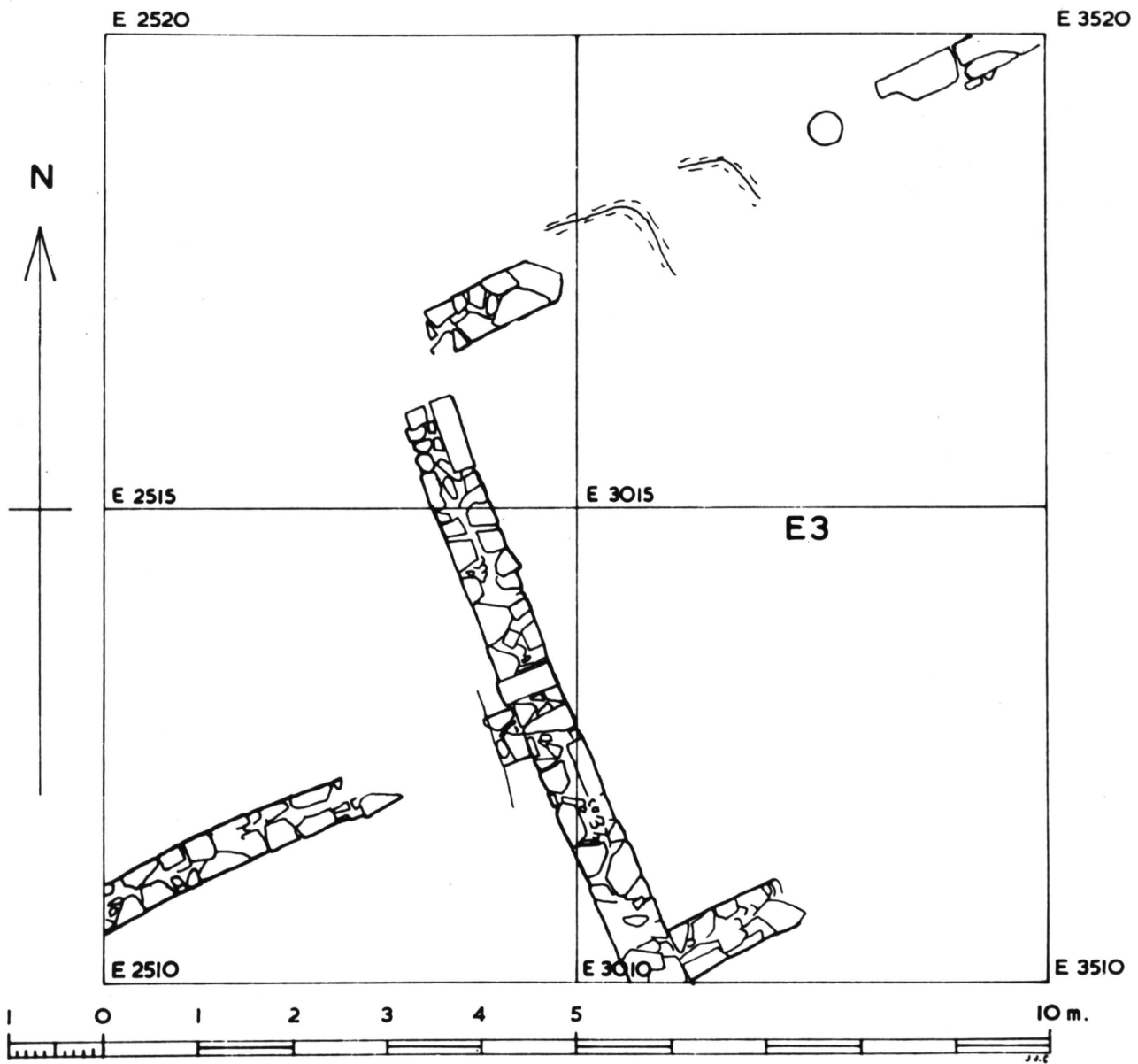


H40 Centre base, local  
marble

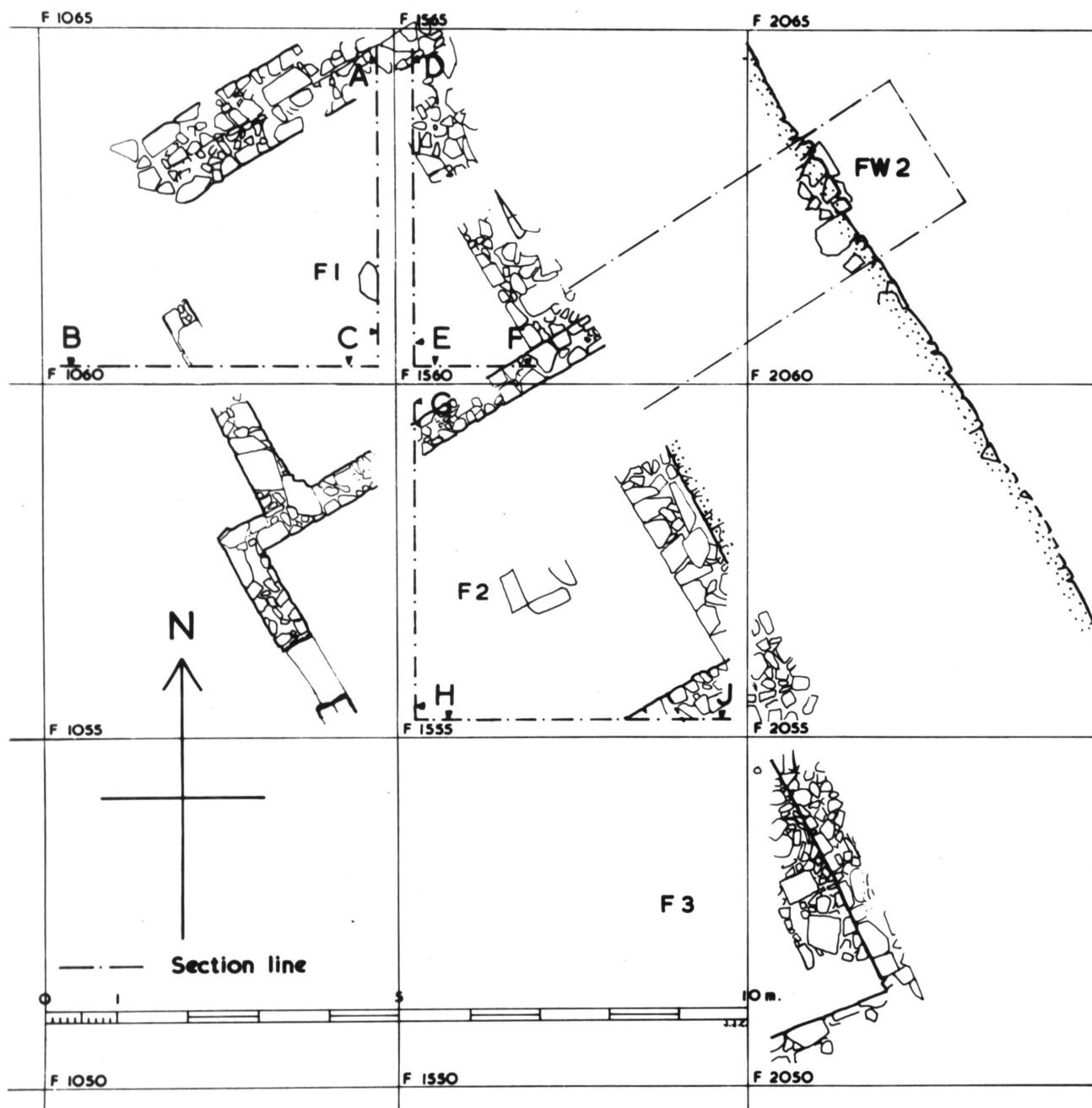




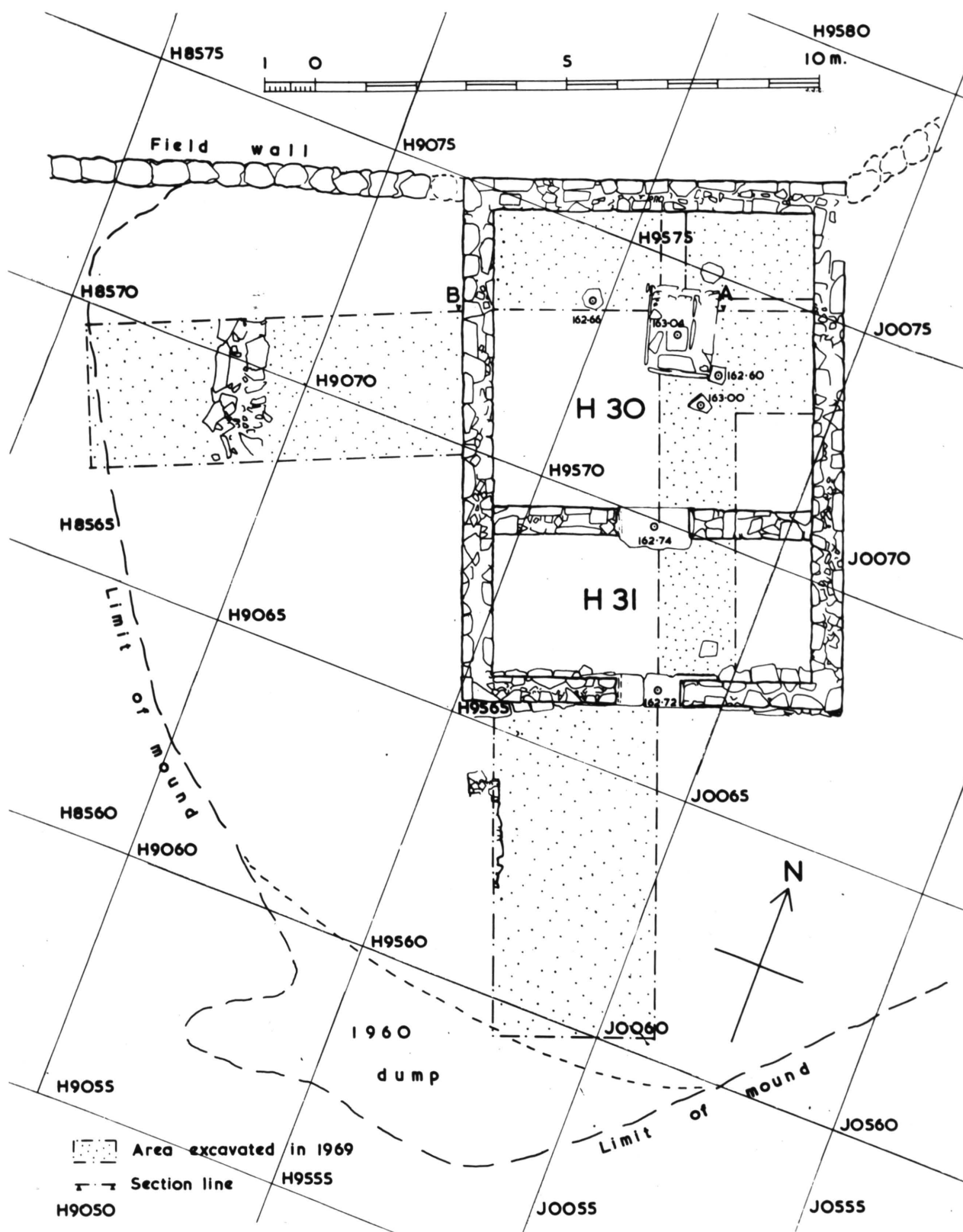
Plan XIV.



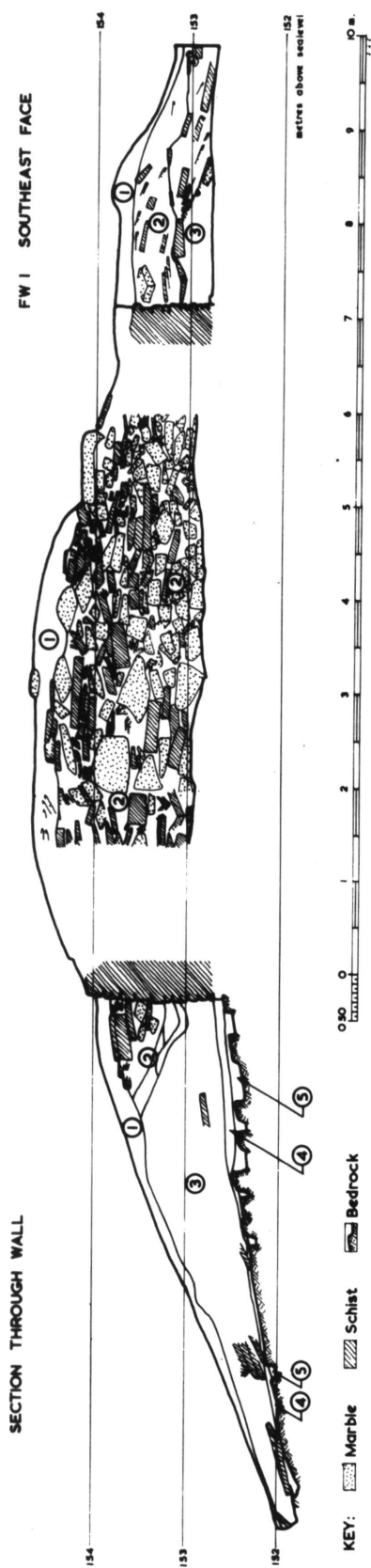
Plan XV.



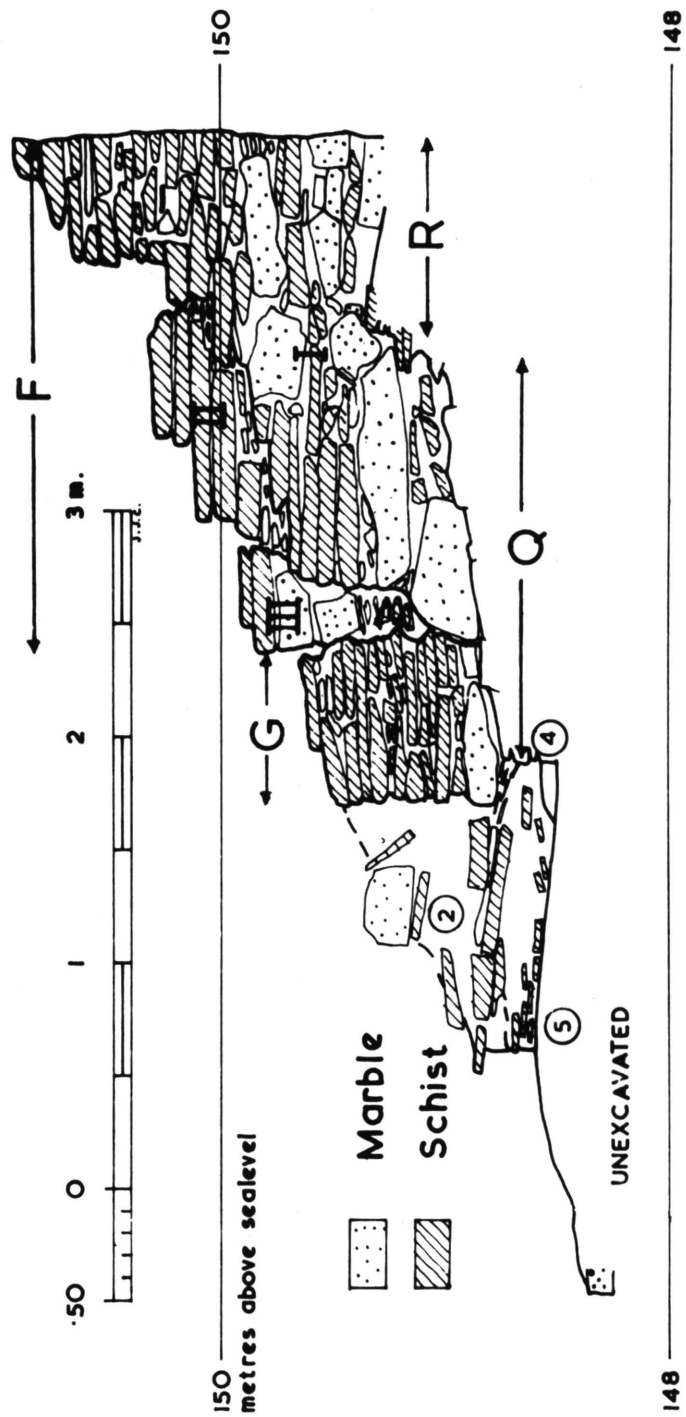
Plan XVI.



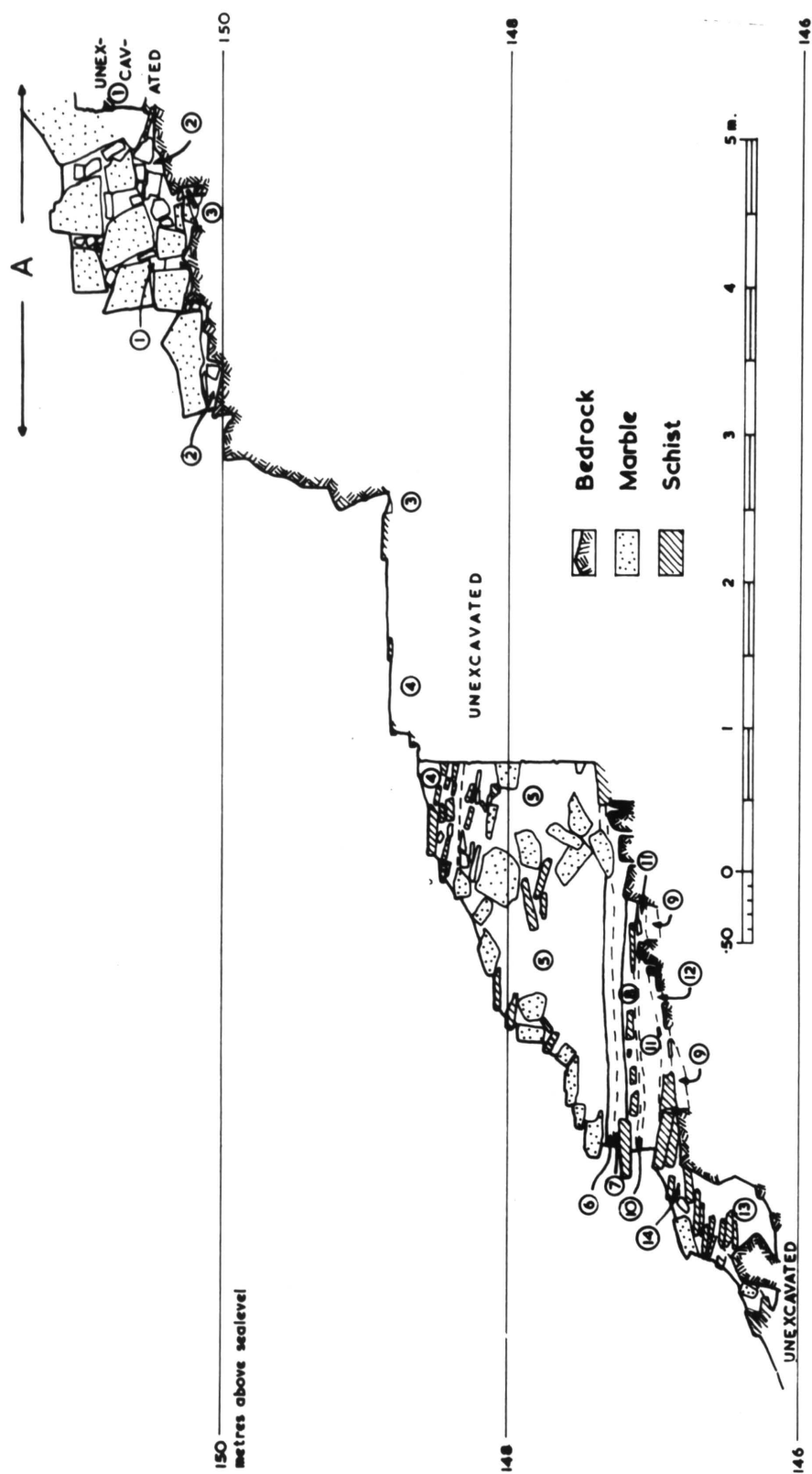
Plan XVII.



Section I.

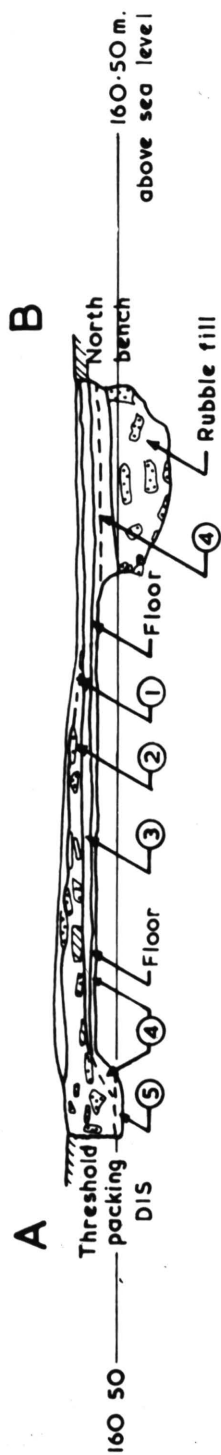


Section II.

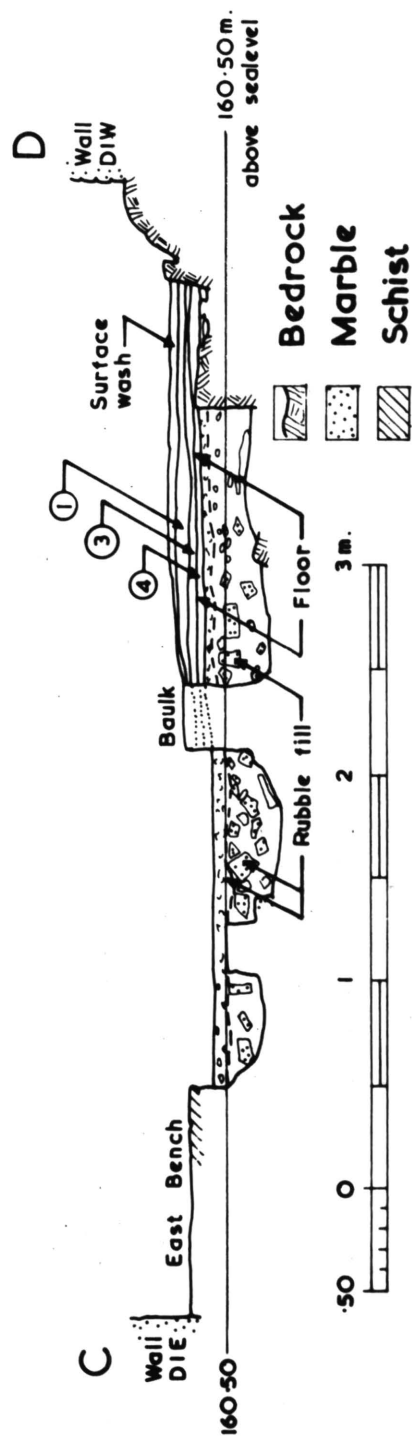


### Section III.

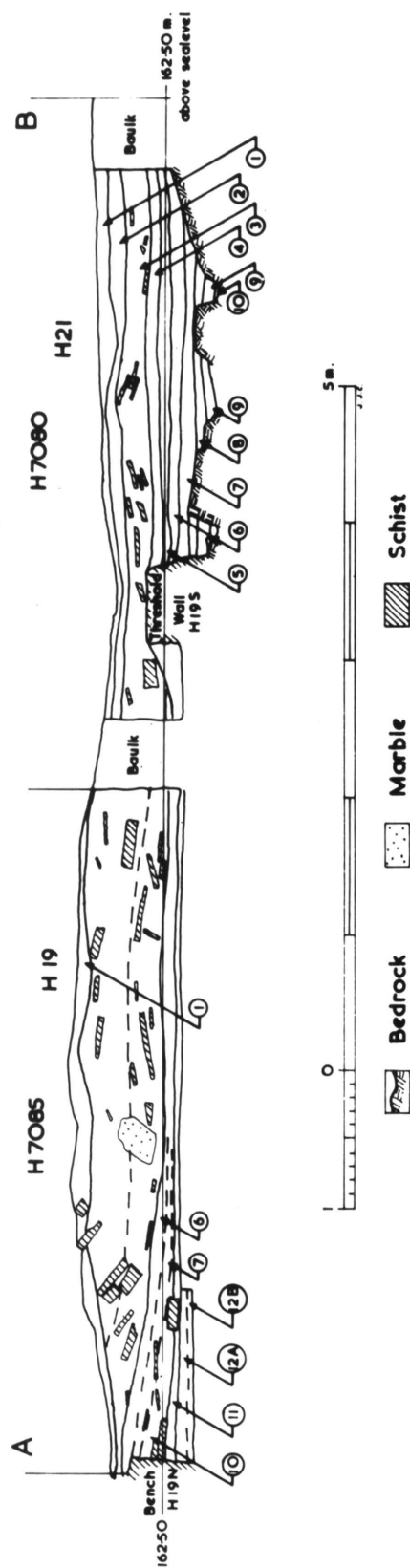




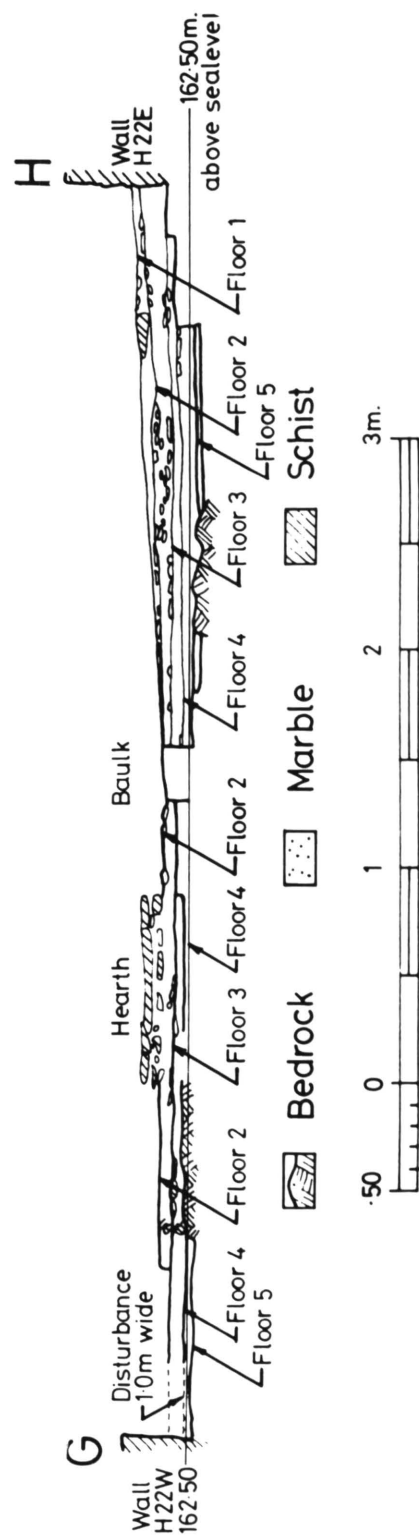
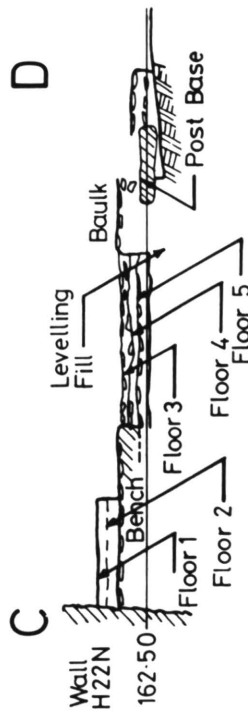
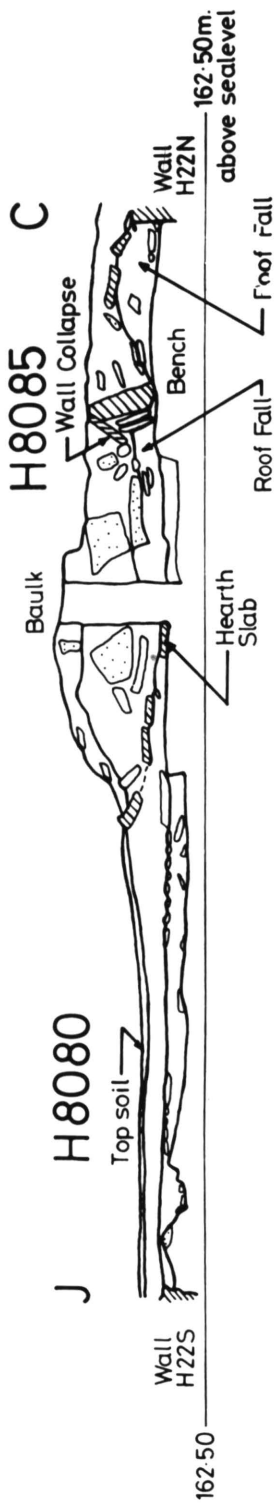
Section IV.




Section V.

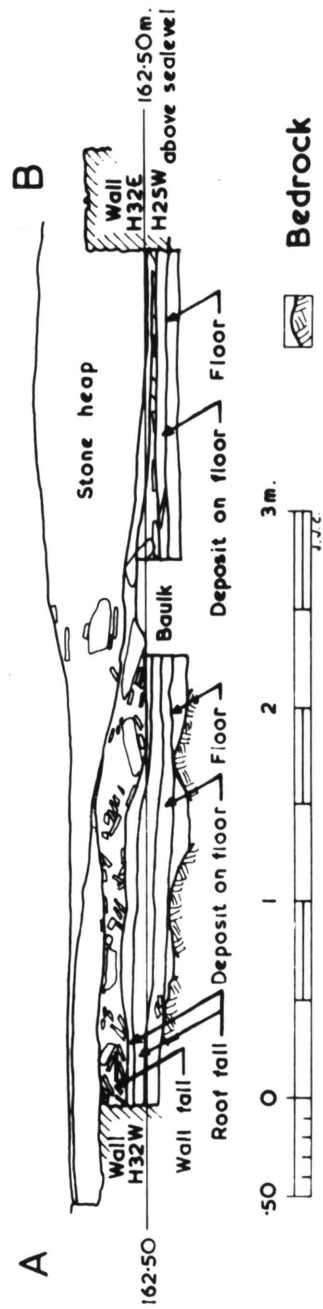


Section VI.

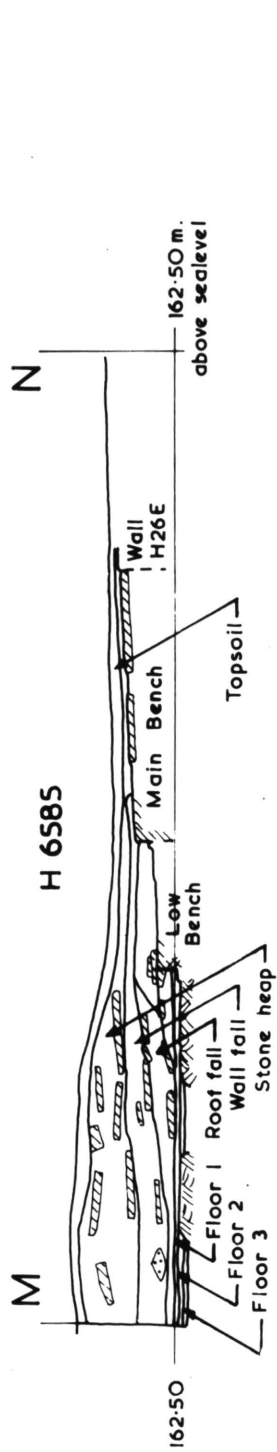




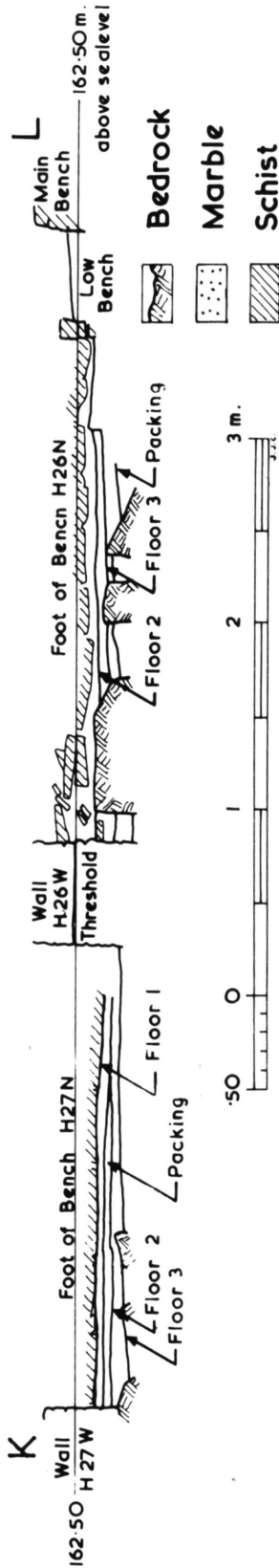
Section X.



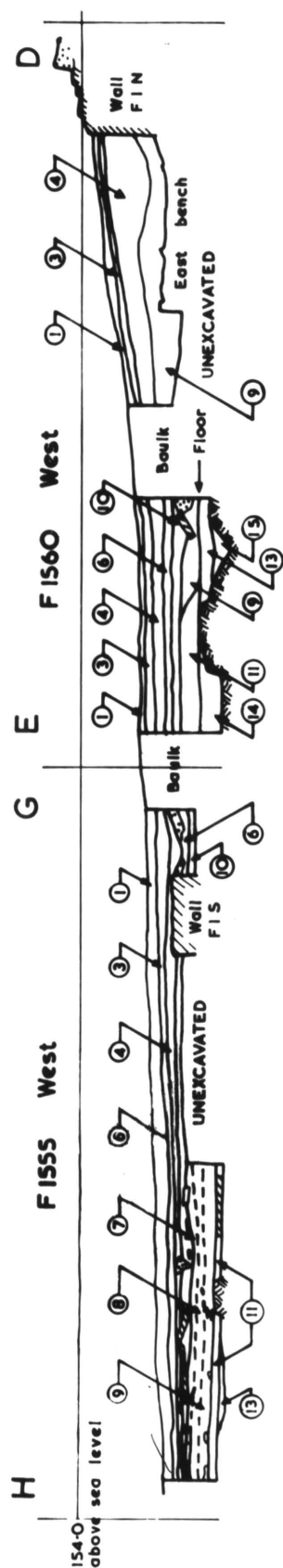
Section XI.



Section XII.

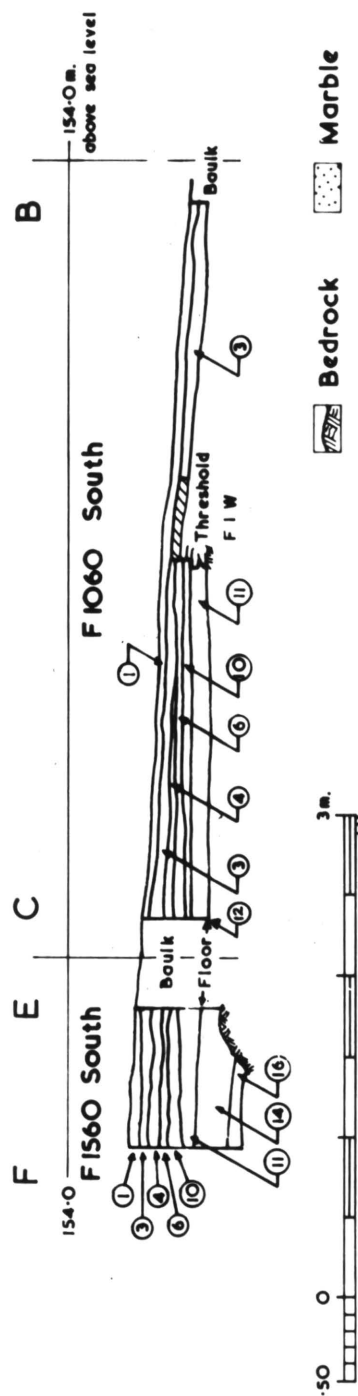


Section XIII.



Section XVIII.

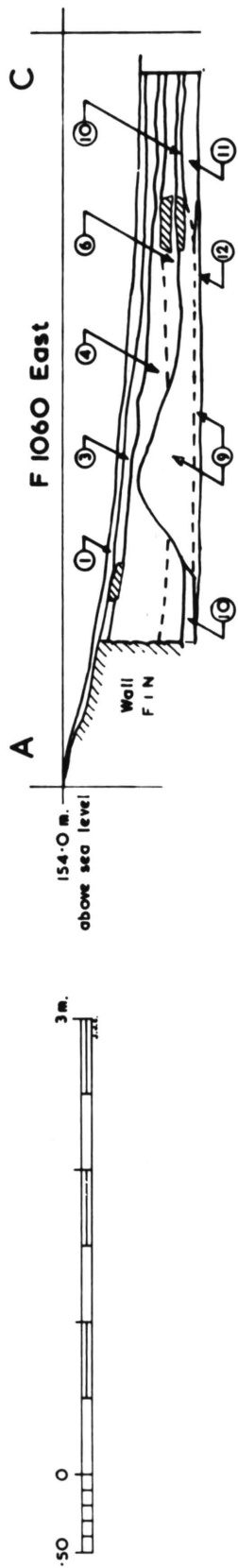
Section XVI



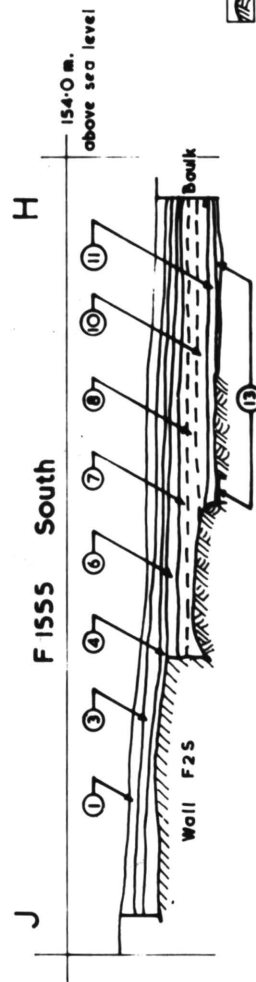
Section XVII.

Bedrock    Marble    Schist

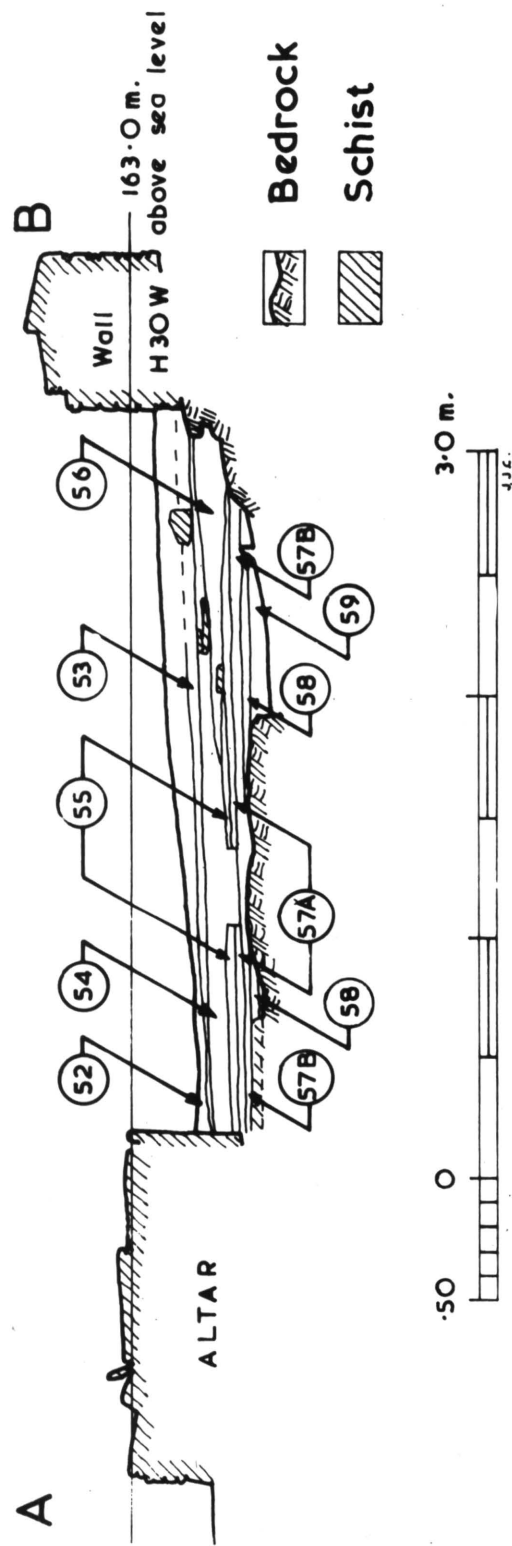
Section XV.



Section XIV.



Section XIX.




Section XX.




## ILLUSTRATIONS OF THE SITE EXCAVATION

(Pls. 29 - 126)





The fortification wall. Trench FW1.



a. The fortification wall. Trench FW1. b. The fortification wall. Trench FW2.




a. The fortification wall. Trench FW2. b. The gate area. View from the east.



The fortification wall. Trench FW4.





The gate area: a. Structures G, Q and R from SE. b. The gateway from SW.



The gate area. View from SW.





The gate area. View from the east.



The gate area. Part of face E of the Wall from the east.



The gate area: a. Wall face E, wall M and platform-like structure. b. Structures G and wall face H.



The gate area. Trench FG6.





The gate area. Trench FG6.



The gate area: a. Trench FG3. b. Trenches FG5 and FG6.




The gate area. Trench FG6.



The gate area: a. The retaining wall M (foreground). b. Trench FG6.

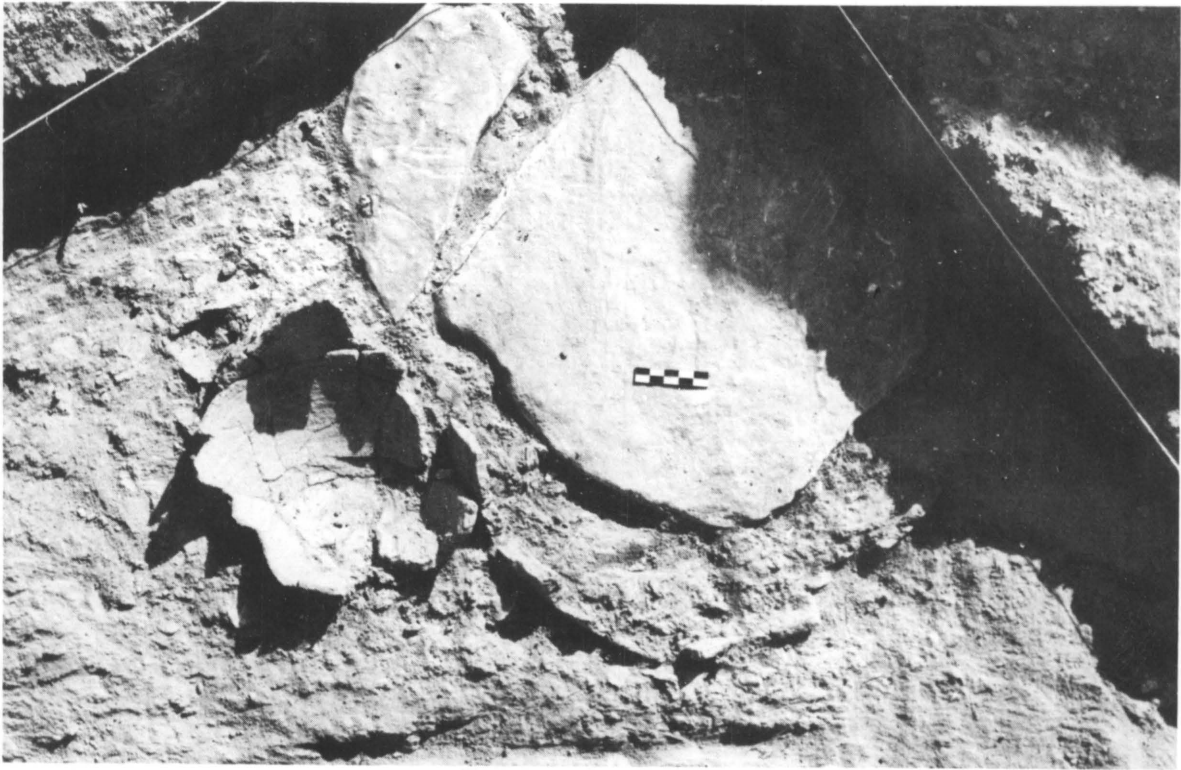




a. The gate area. Trench FG7. b. Unit D1. View from SW.



Unit D1. Post bases. View from SW.



a. Unit D1 (part). View from north. b. Unit D15. View from NW.





a. Unit D15. View from NW. b. Unit D16. View from NW.



a. Unit D16. View from NW. b. Unit D16. View from SW.



a. Passage between units D16 and H18. b. Unit H18. NE corner. View from NW.





Part of unit D19. View from SW.



Unit H19. View from NW. b. Structure in unit H19. View from NW.






a. Unit H19. View from NE. b. Unit H19. View from SW.



a. Unit H19. NE quarter. View from SW. b. Unit H19. View of the SE corner.



a. Unit H19. Schist slabs. View from the north. b. Unit H19. NE corner. View from SE.





a. Unit H19. Part of bench. View from the south. b. Unit H19. Line of stones. View from NW.




Unit H19. Overall view from SE.




a. Unit H21. View of the courtyard from SE. b. Unit H21. Wall C.





a. Unit H22. View from NE. b. Unit H 22. View from the east.



a. Unit H22. The hearth. View from SE. b. Unit H22. The post base and floor 5.





a. Unit H22. View from SW. b. Unit H22. East wall. View from SW.



a. Unit 22. The SE corner of the room. b. Unit H22. Quern found on floor 4.



Unit H23. The east wall. View from the south.





a. Unit H23. View from the north. b. Unit H23. View from SE.



Unit H28. View from the west.




Unit 28 (in the foreground). View from the west.






Unit H28. View from SW.






a. Unit H28. Door jamb. View from NW. b. Unit H25. Part of bench and wall H25N. View from SW.



a. Unit H28. View from the west. b. Unit H28. Slab with traces of use of wedge.




a. Unit H25. View from NE. b. Unit H25. View from the west.





a. Unit H25. View from the east. NW corner. b. Units H25 and H32. View from NW.



a. Unit H25. View of the corner between walls H25N and H25W. b. The cross formed by walls H25S, H25E, H19N and H26E.



a. Unit H25. View from the west. b. Unit H32. Northern part. View from SE.






a. Unit H32. West entrance from N. b. Unit H32. View from the east.






a. Unit H32. View from NW. b. Unit H32. View from the west.



a. Unit H32. Chytira inv. 1209 *in situ*. b. Unit H32. View from SE of the NW corner of the unit.



a. Unit H32. Doorway. View from the west. b. Unit H25. View from the south.


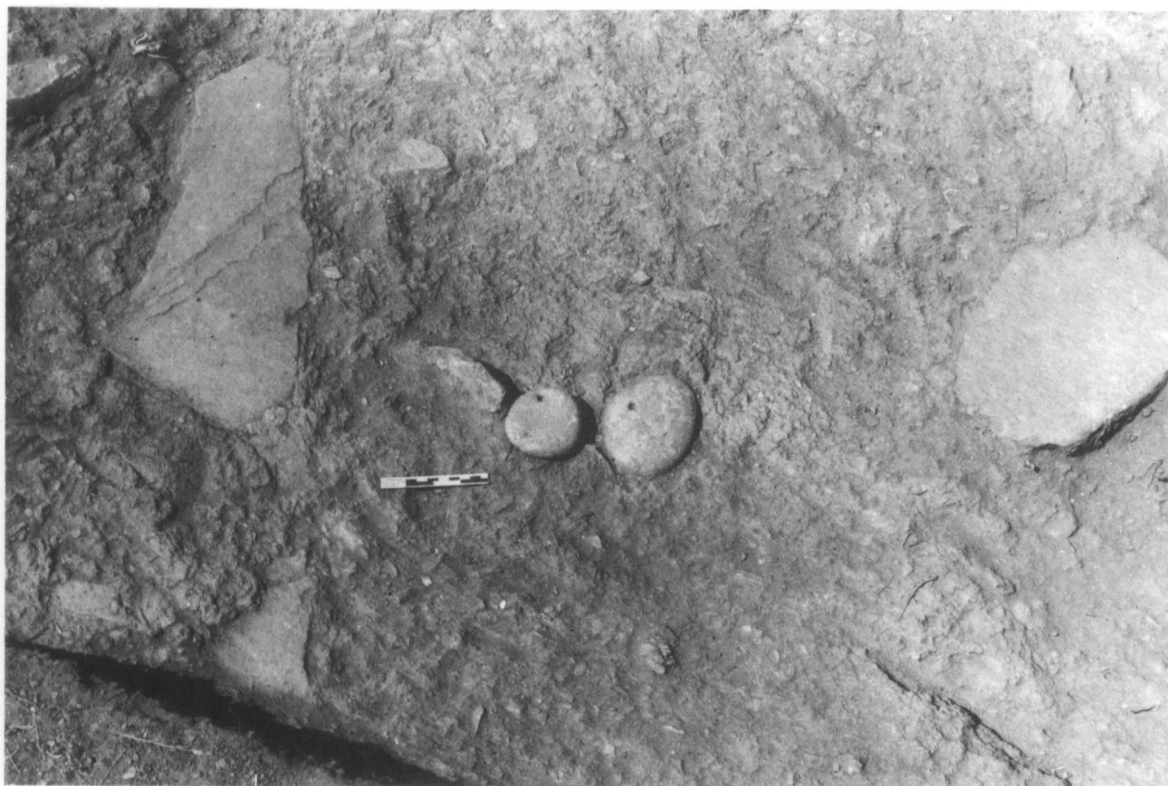




Units H24-H25-H32. View from SW.



a. Unit H40. View from the south. b. Unit H40. Post base. View from SW.




a. Unit H40. Stone loomweights *in situ*. b. Unit H40. Schist disc on the floor.







a. Unit H41. View of the hearth from SW. b. Unit H41. View from SE.






a. Unit H41. Pot fragments *in situ*. View from the south. b. Unit H41. Pot *in situ*. View from NW.




a. Unit H41. Whetstone on floor. View from the south. b. Unit H41. Objects on floor. View from the south.



Unit H41. View from SW.





a. Unit H33. Wall H33S. View from the east. b. Unit H33. Roof schist slab.



a. Unit H33. Roof schist slab. b. Unit H33. Wall H33N.





a. Unit H27. Doorway to H26. View from the west. b. Unit H26. Part of bench. View from the south.



Unit H26. View from SE showing benches.



a. Unit H26. Wall H26W. View from the east. b. Unit H27. Doorway. View from the east.



Unit H27. Bench against wall H27N. View from SE.





Unit H27. View from the west.





Unit H27. View from SW.



a. Unit H27. Wall H27S. View from the north. b. Unit H42. Pot *in situ*. View from SW.



a. Units H35 and H45. View from the NE. b. Unit J4. The east wall.



a. Units J1 and J2. View from NE. b. Unit J2. View from the west.







a. Unit J2. South wall. View from NW. b. The passage J3. View from NW.





a. The passage J3. View from SE. b. The passage J3. Wall J3S. View from NE.



a. Unit J4. View from SE. b. Features of unit J4. View from NW.




a. Unit J5. Pots *in situ*. View from the west. b. Unit J5. East corner. View from the west.





a. Unit J5. Threshold. View from NE. b. Square E2515. View from NW.




a. Square E3015. Pit. View from the north. b. Square E3010. Unit E3. View from SW.






Unit F1 (part). View from SW.



Unit F1. Bench. View from SW.



a. Square F1060. Walls. View from SW. b. Units F2 and F1. View from SE.





Units F2 and F1. View from SE.





Unit F1. View from NE.






Unit F2. Walls and threshold. View from NE.




a. Unit F1. Square F1060. Threshold. View from NE. b. Unit F1. Square F1060. Pot on the floor. View from the south.



a. Unit F1. Square F1060. Pot and pebble *in situ*. b. Unit F2. View from the north.





a. Unit F2 (part). View from NW. b. Unit F2. Square F1555. Schist slab with holes.



Unit F2. Square F1555.





Units F1 and F2. View from NW.



The temple: Unit H30. a. View from SW showing part of the altar. b. View from the west showing part of the threshold.




The temple. Unit H30. Altar and other features. View from the east.




The temple. Unit H30. NW quarter. View from NE.







The temple. Unit H30. Bronze object and handle of kylix *in situ*.





The temple. Unit H30. NW quarter. View from the east.



The temple. a. Unit H30. Objects on the floor. View from the south. b. Unit H30. Levelling-fill deposit. View from the east.



The temple. a. Unit H30. Fill of foundation trench of wall H30N. View from SW. b. Unit H30. NE corner. View from the south.






The temple. Unit H30. NW corner. View from NE.



The temple. Unit H30. The NW quarter.





The temple. Unit H30. The NE quarter. View from the west.



The temple. Unit H30. The altar and its immediate surrounds. View from NE.



The temple. Units H30-H31. The cella and vestibule. View from NW.





The temple. a. Unit H31. View from NW. b. Unit H31. Pottery in the occupation deposit.



The temple. a. Unit H31. Foundation trench for S wall. View from NW. b. The trench opened south of the temple. View from the north.






The trench opened south of the temple. View from the south.



The trench opened west of the temple. a. View from the west. b. The NE corner of the trench.

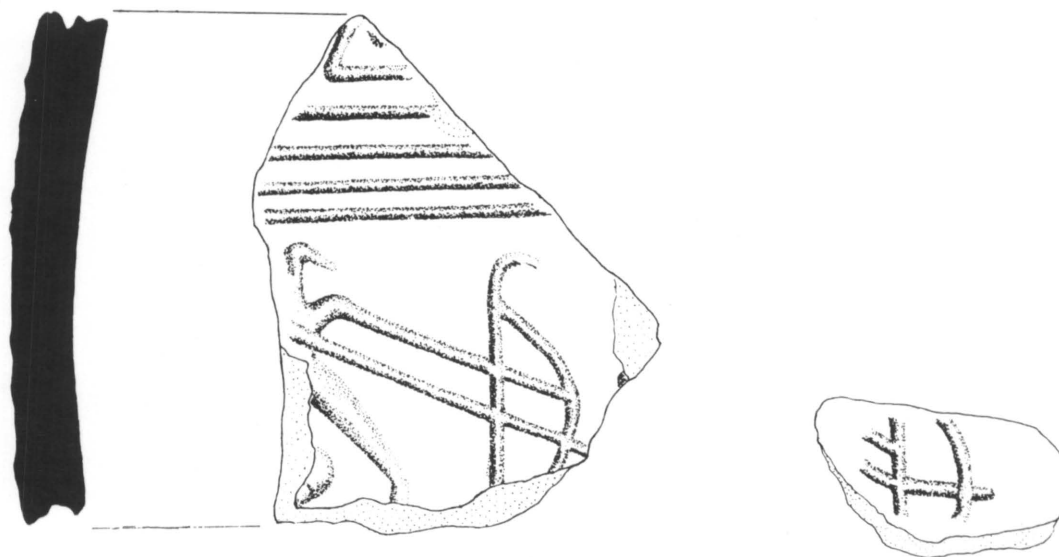
## ILLUSTRATIONS OF THE POTTERY

(Pls. 127 - 268)






(a)

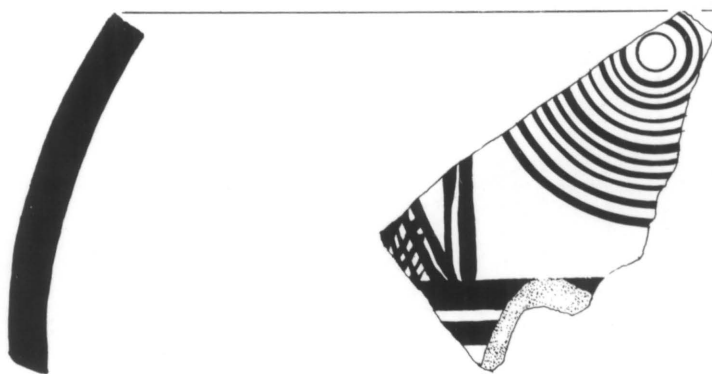


(b)

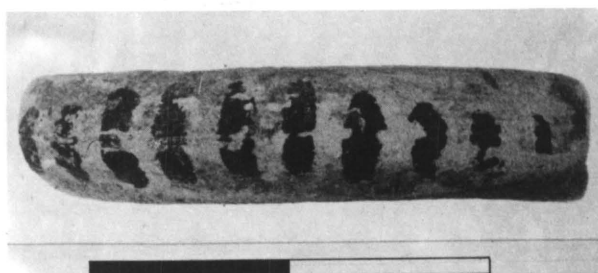





(a)



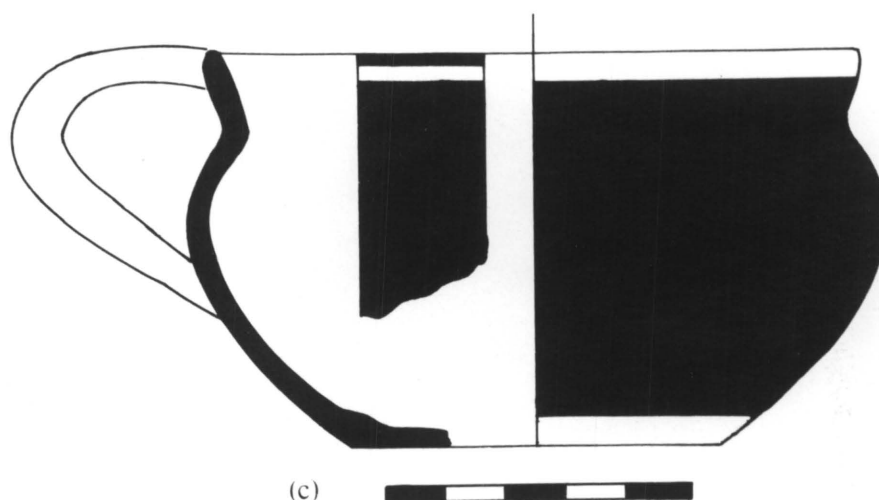
(b)



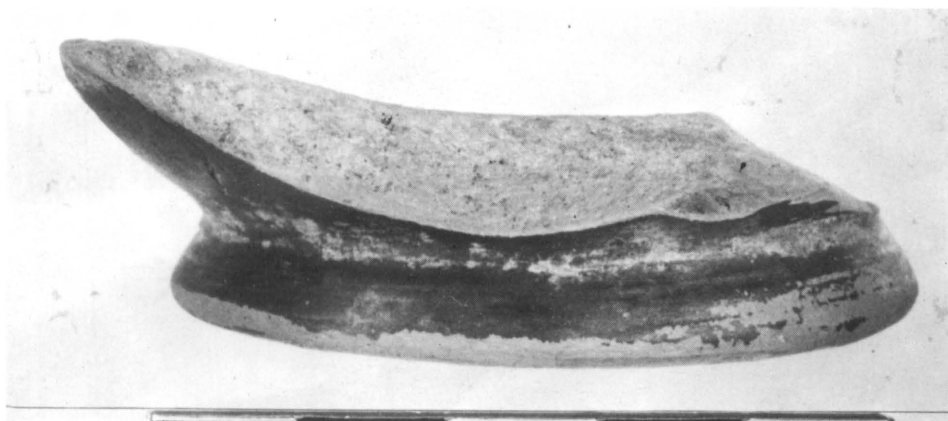
(a)



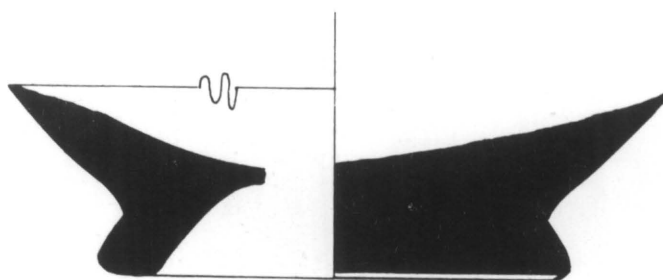
(b)



(c)



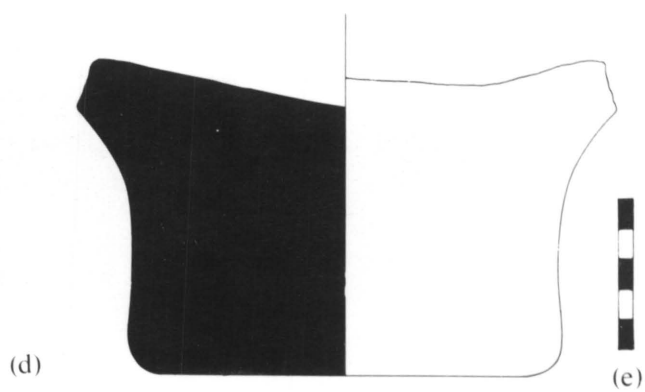

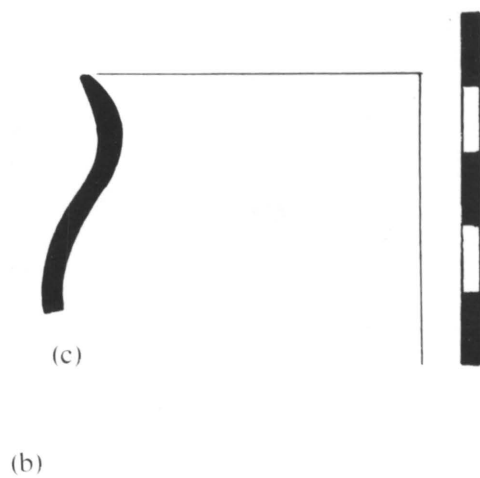


(a)




(b)



(c)





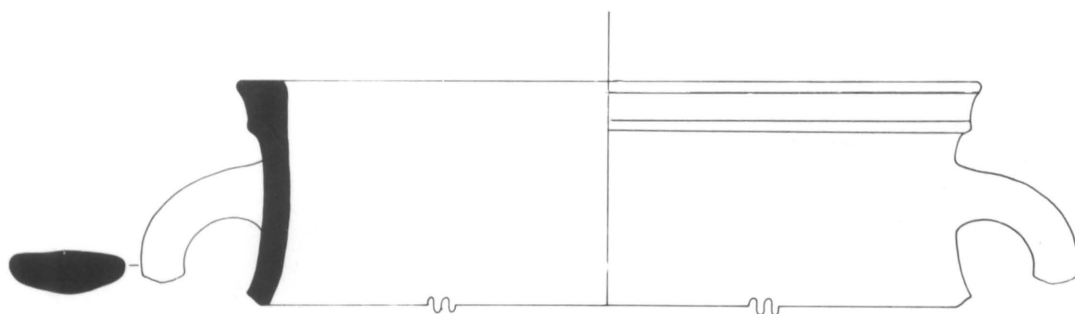
(a)



(b)



(c)




(d)





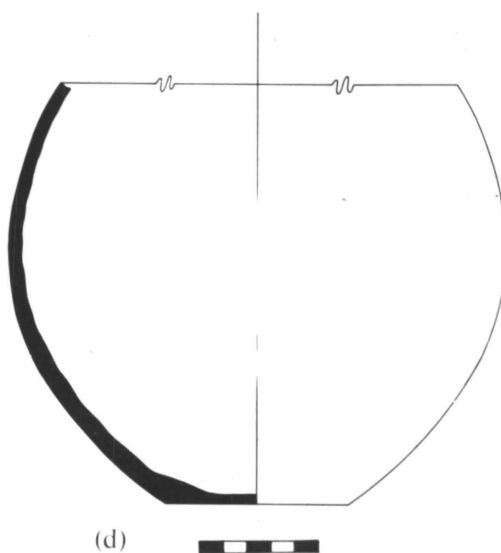
(a)



(b)



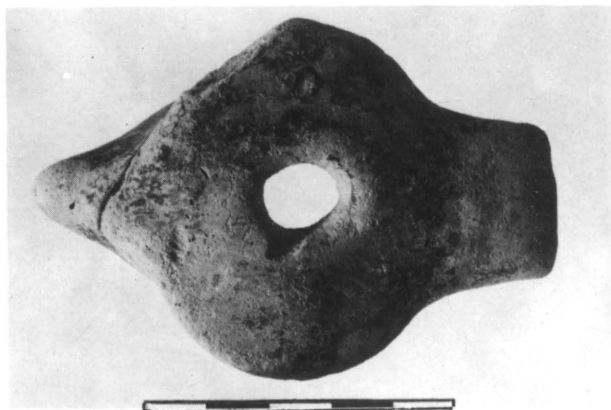
(c)



(d)




(a)




(b)




(c)



(d)



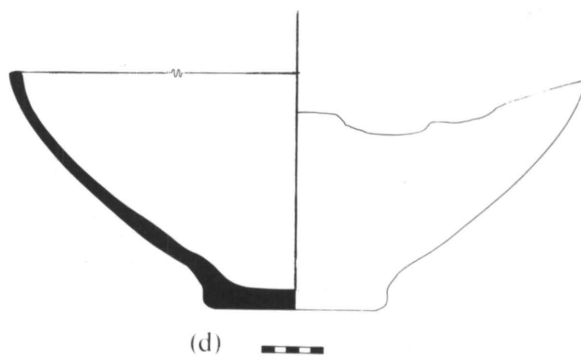
(a)



(b)



(c)




(d)

(a)

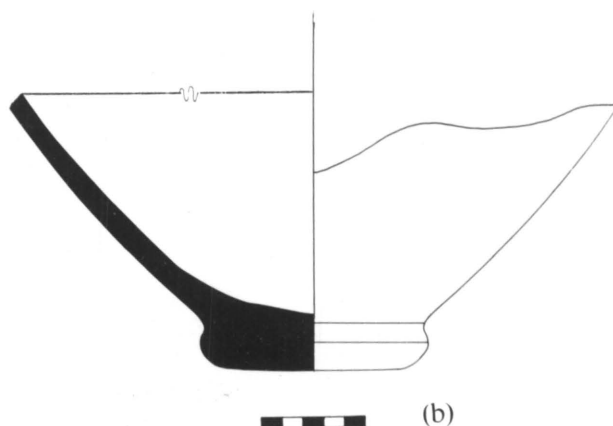


(b)





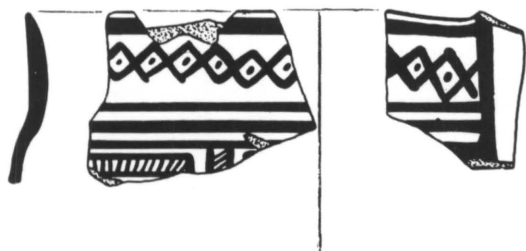
(a)



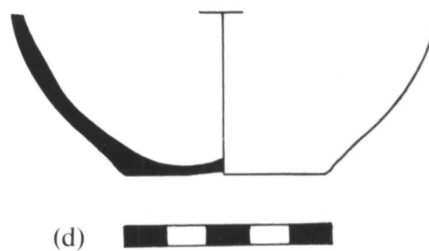
(b)



(c)



(e)



(d)





(a)



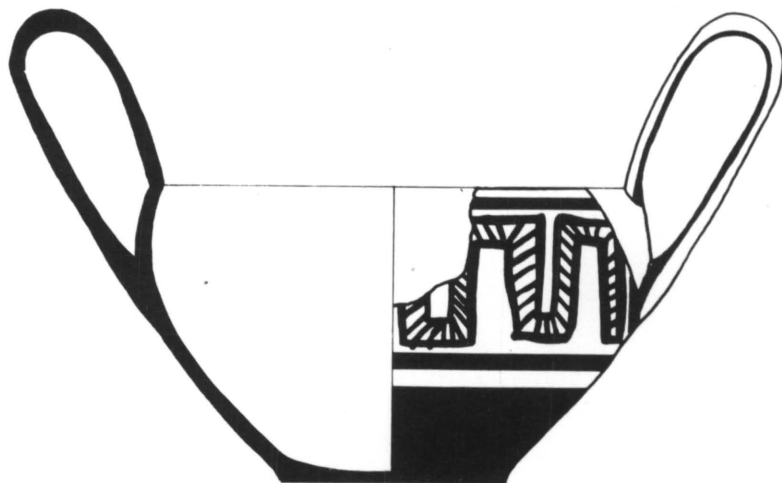
(b)



(c)



(a)



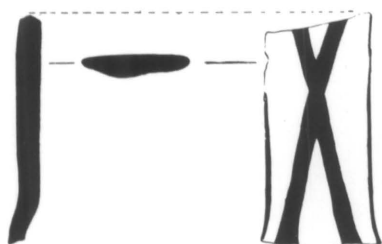
(b)



(a)



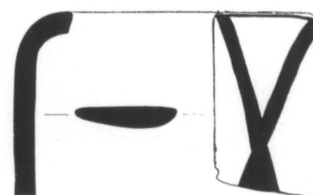
(b)



(c)



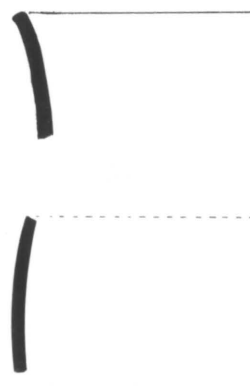
(d)



(e)



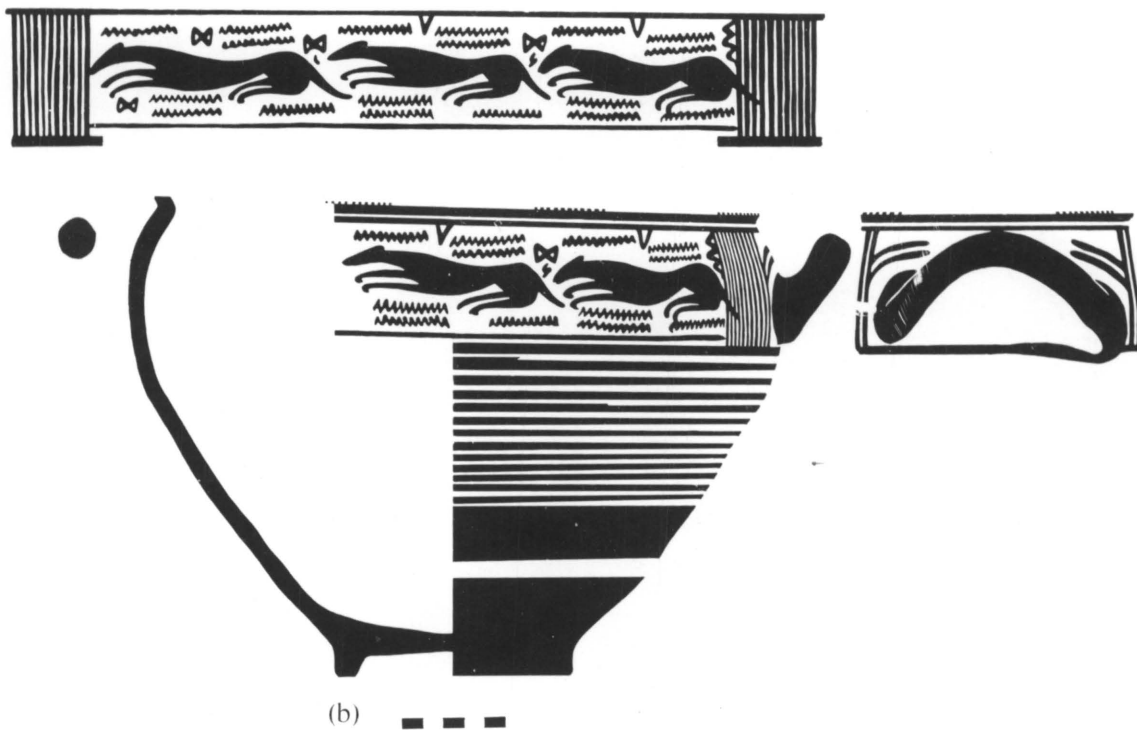
(f)




(g)



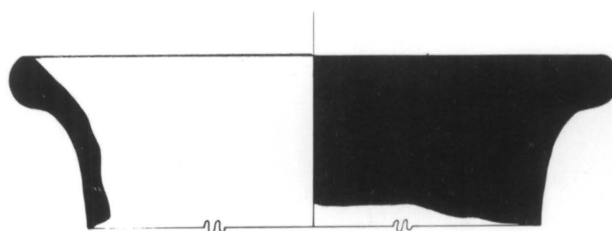
(a)



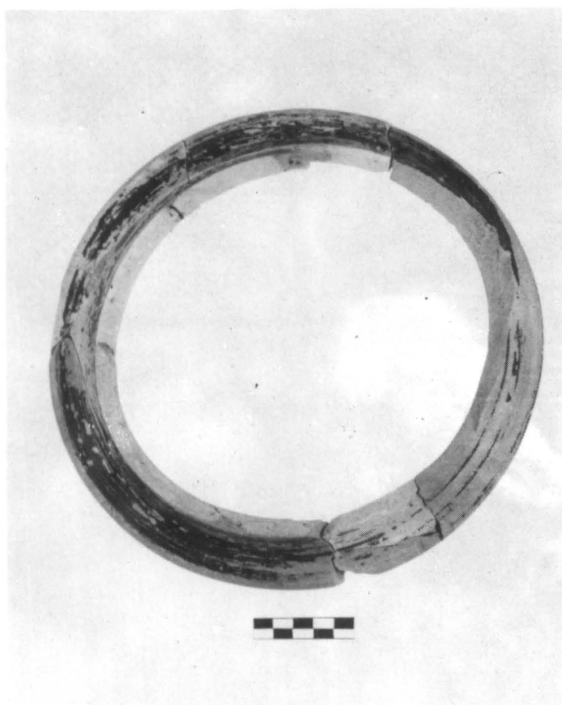
(b)



(a)

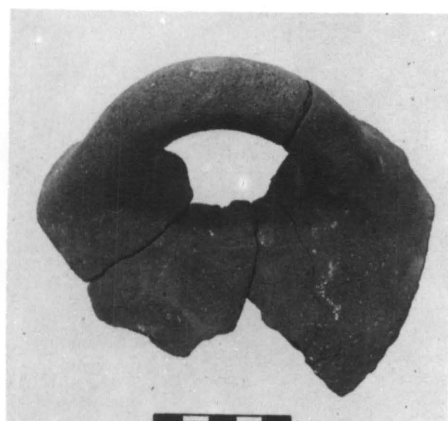


(b)




(c)






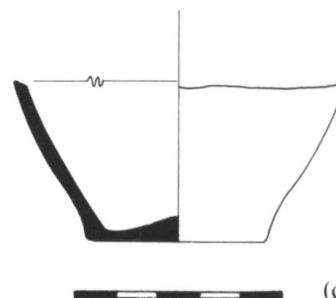
(a)



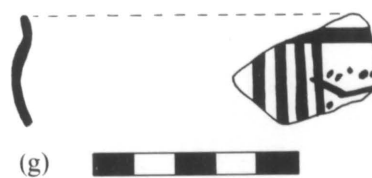
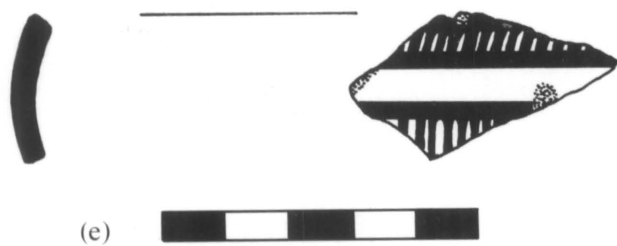
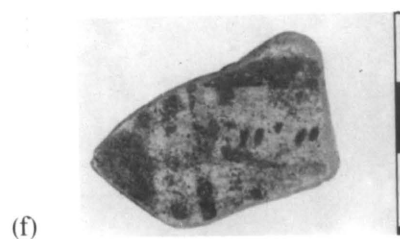
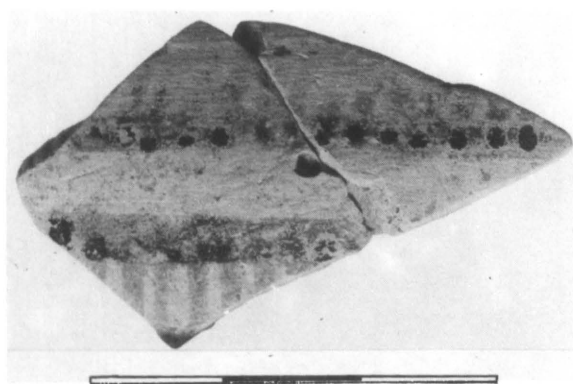
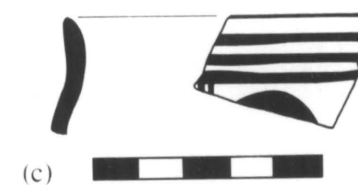

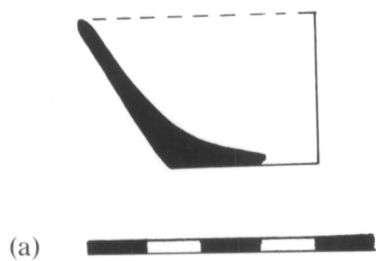
(b)




(c)




(d)






(a)




(b)



(c)




(d)




(e)




(f)




(a)



(b)



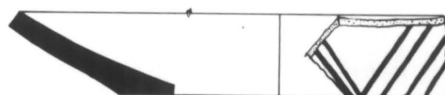
(c)



(d)

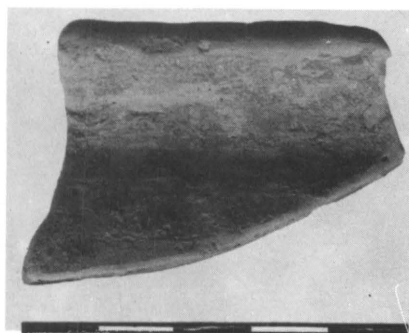


(e)




(f)







(a)



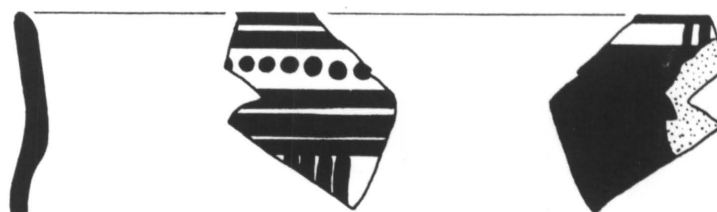
(b)



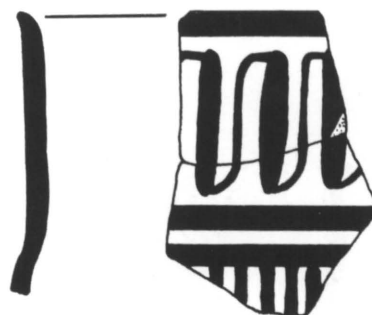
(c)



(e)



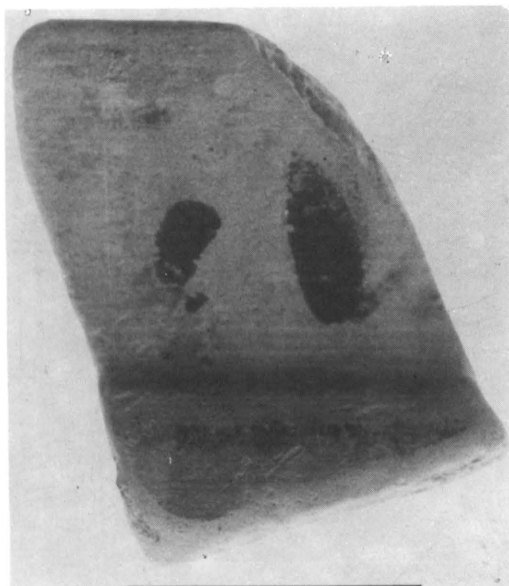
(d)



(f)







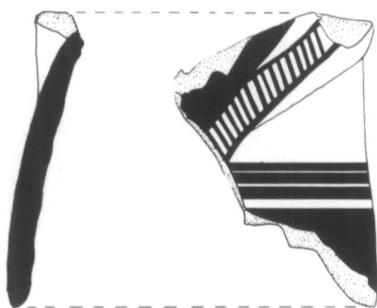
(a)



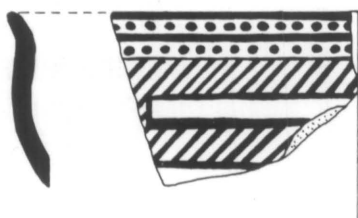
(b)



(c)



(d)




(f)




(e)

(a)




(b)




(c)




(e)




(d)




(f)






(a)




(b)




(c)




(d)



(e)



(f)

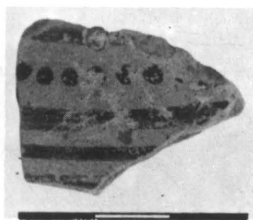


(g)




(h)

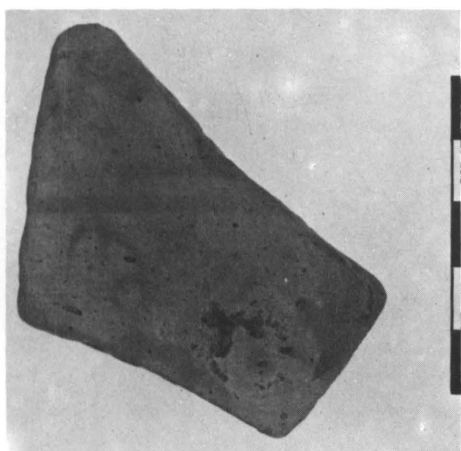
(a)



(b)




(c)



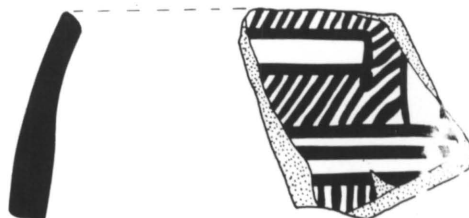
(d)




(e)




(f)






(b)




(a)



(d)





(c)




(e)

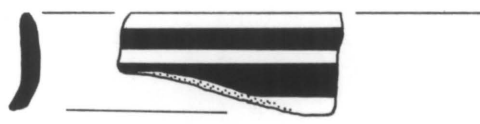








(a)




(b)



(c)




(d)



(e)



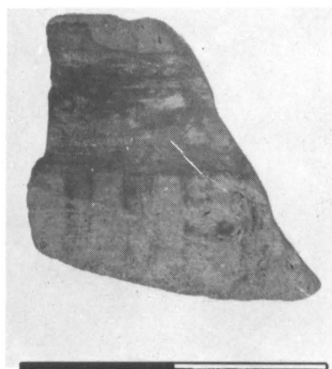
(f)



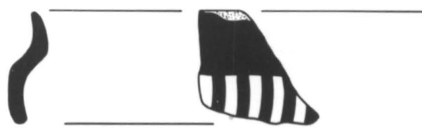
(a)




(b)



(c)




(d)



(e)




(f)



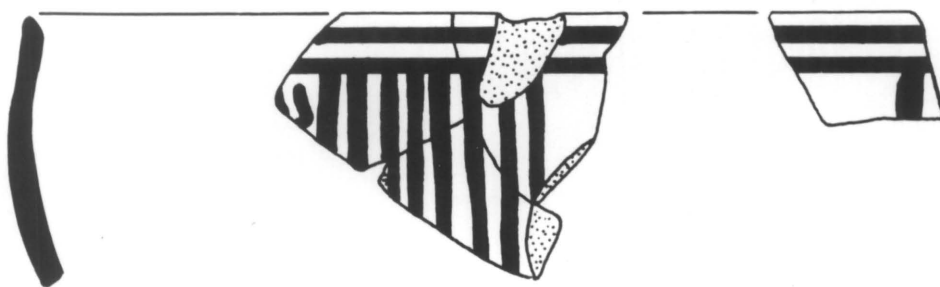
(a)




(b)



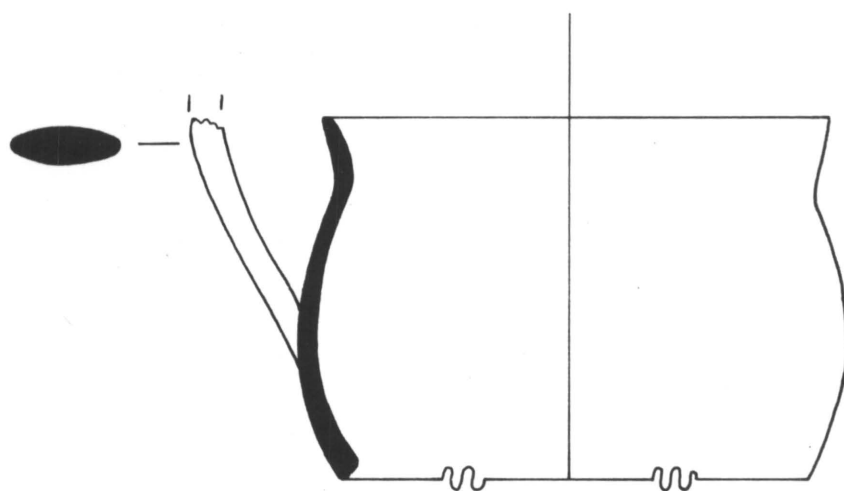
(c)



(d)



(a)



(b)





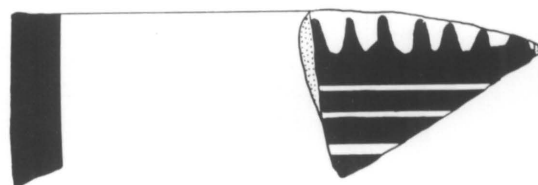
(a)




(b) 



(c)




(d) 

(f)

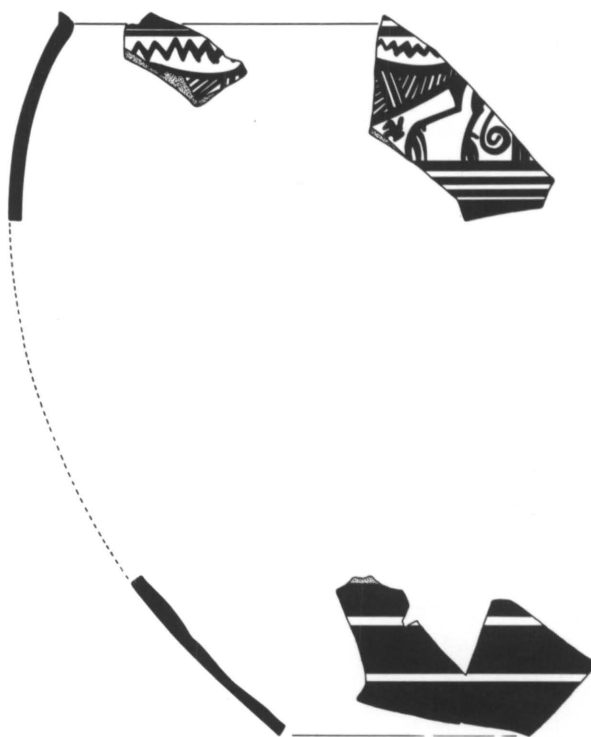


(e)






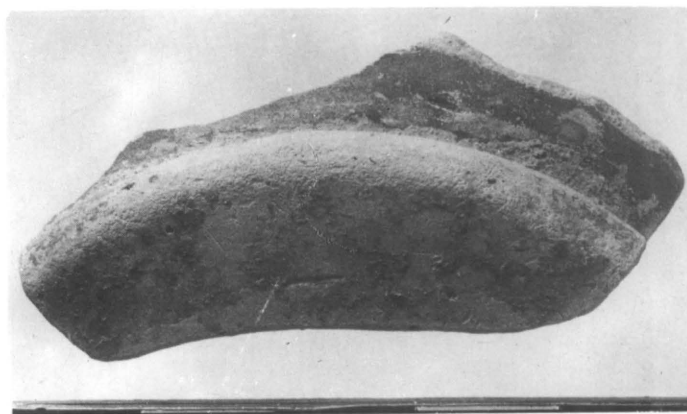
(a)



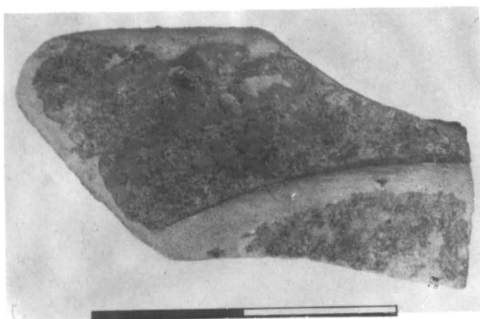
(b)




(a)



(d)




(b)




(e)




(c)



(f)




(g)



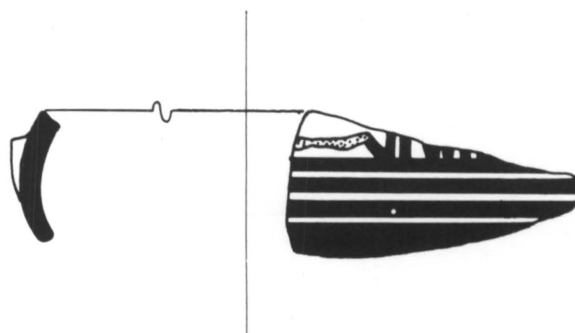
(a)



(b)



(c)



(d)



(e)



(f)




(a)



(c)



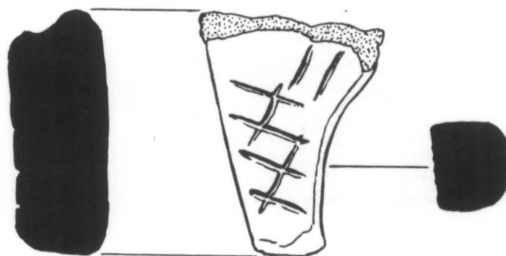
(b)



(d)




(e)



(f)






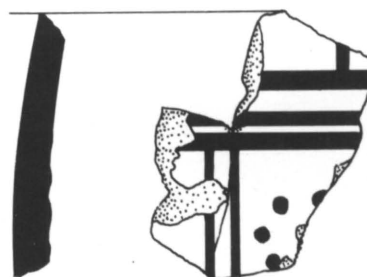
(a)




(b)




(c)




(d)



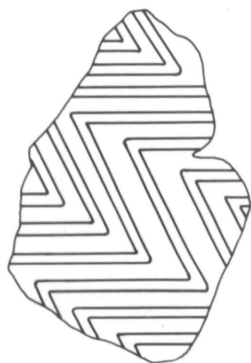
(e)




(f)



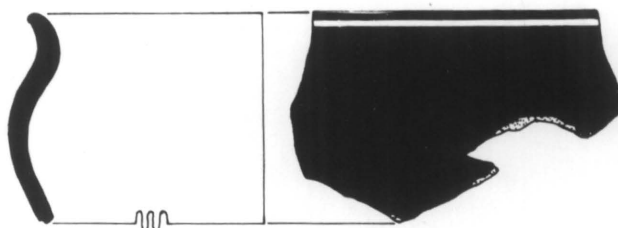
(a)



(b)

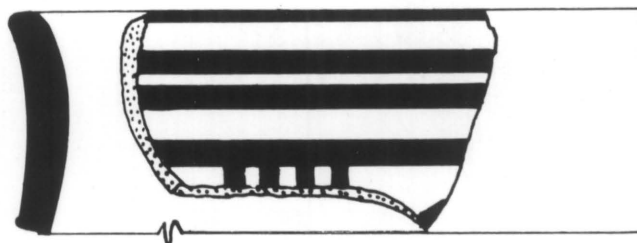
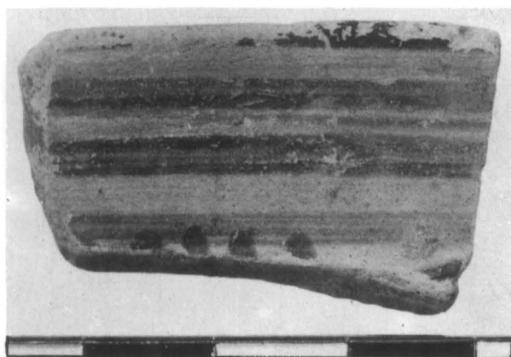


(c)


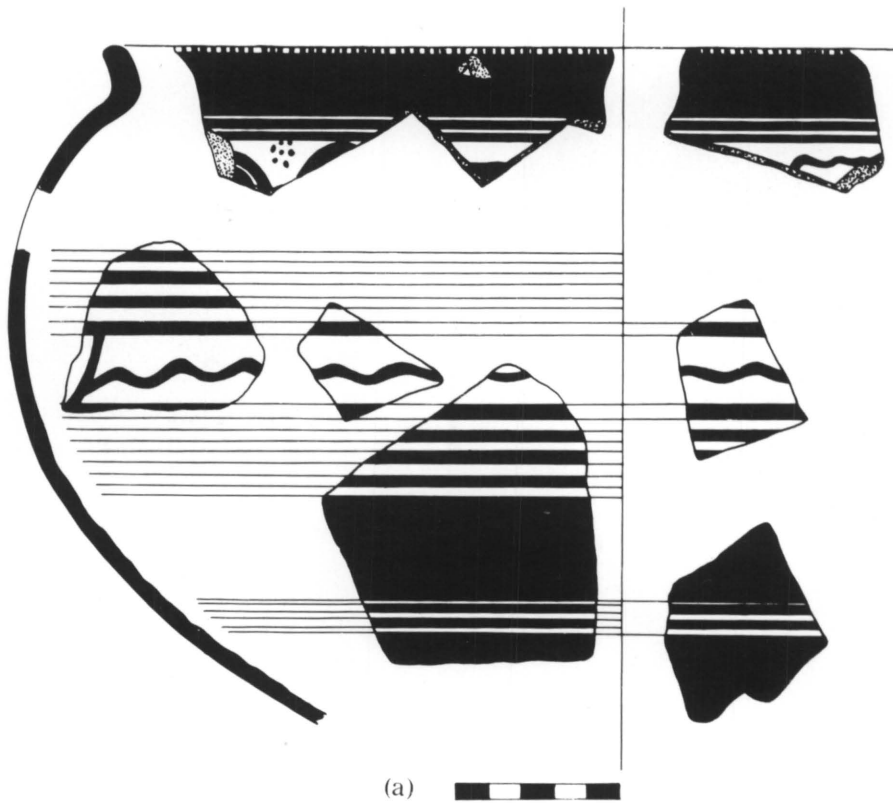



(d)

(e)




(f)






(a)



(b)



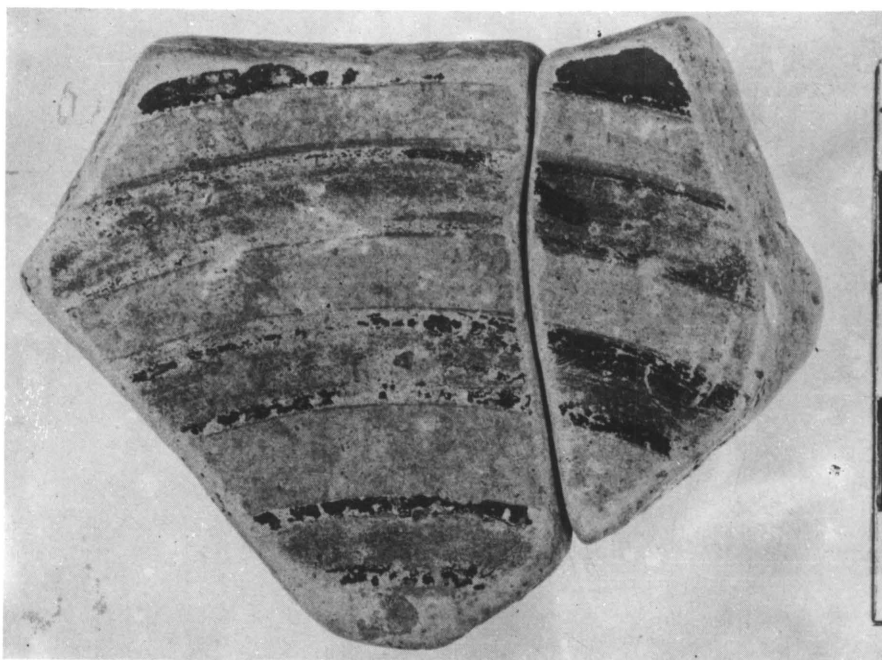
(c)



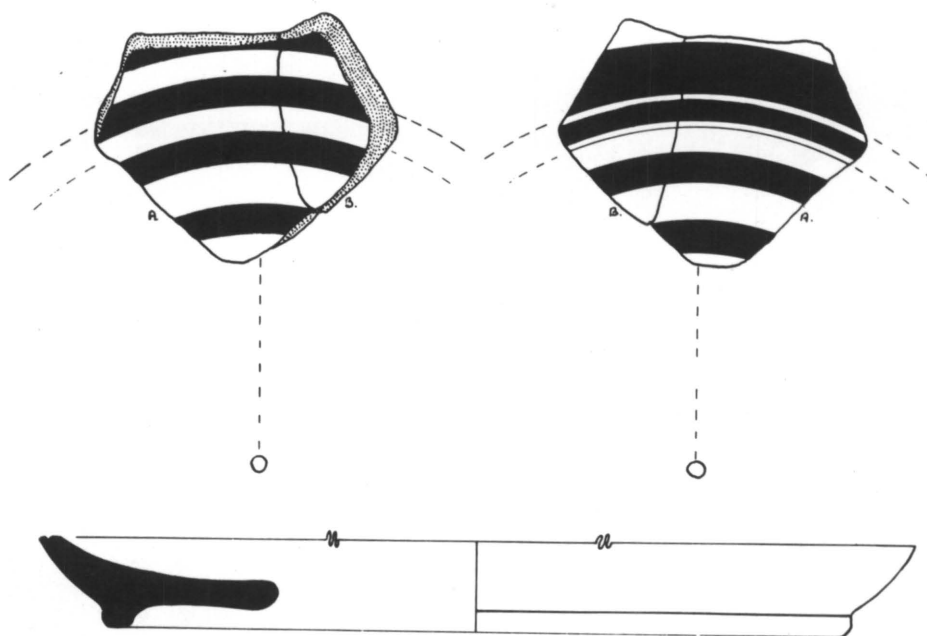
(d)



(e)



(a)



(b)





(a)



(b)




(c)



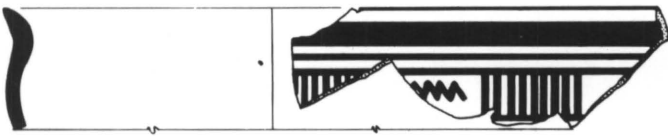
(d)




(e)



(a)



(b)




(e)



(f)



(c)




(d)






(b)



(a)



(c)




(d)




(e)



(a)



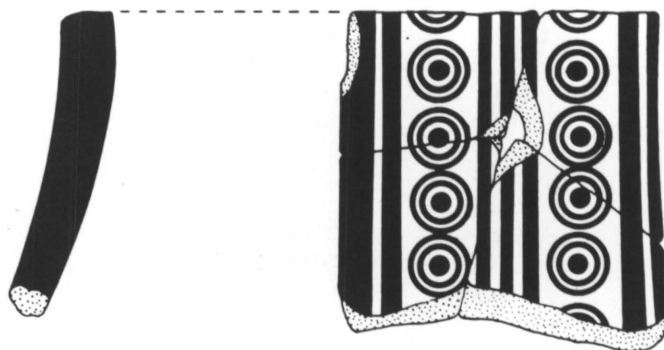
(b)



(c)



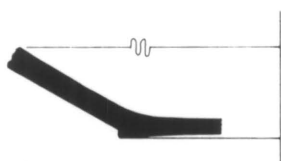
(d)



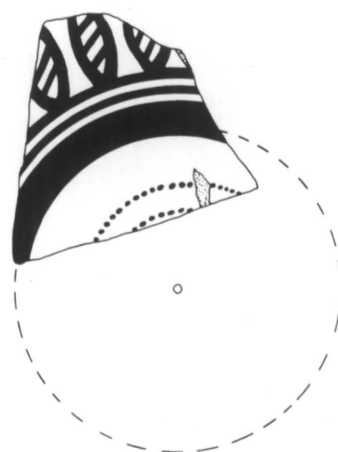
(e)



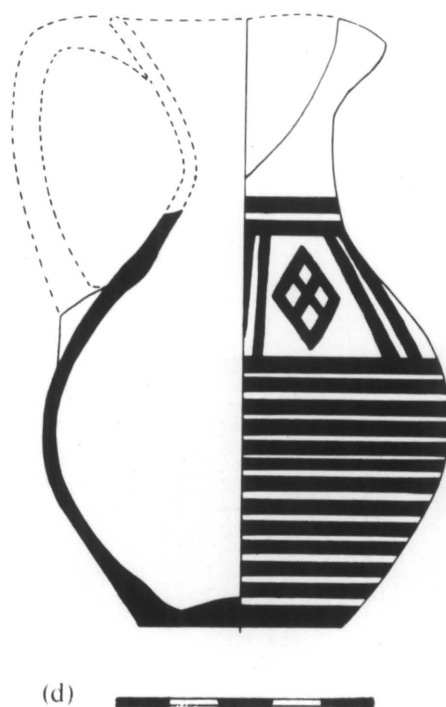
(a)



(b)



(c)

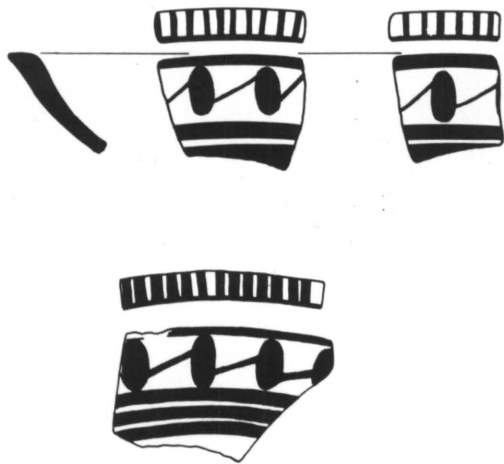


(d)



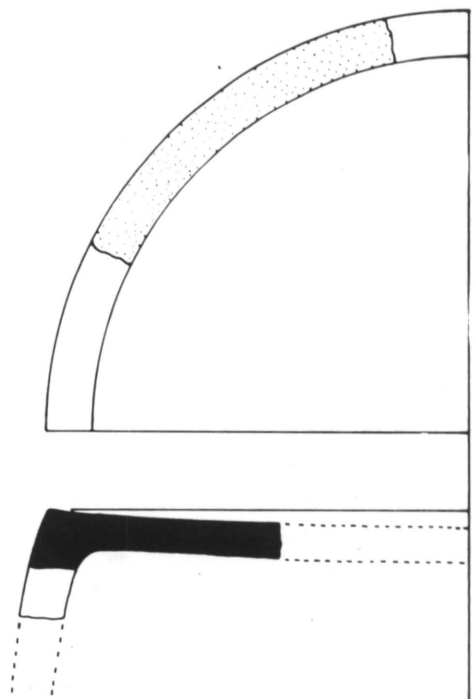


(a)




(b)

(c)



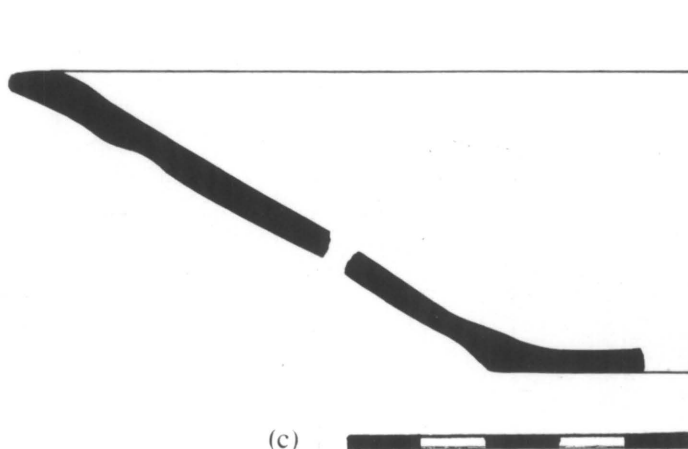
(d)



(a)




(b)




(c)



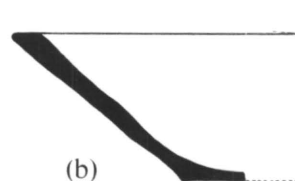
(a)



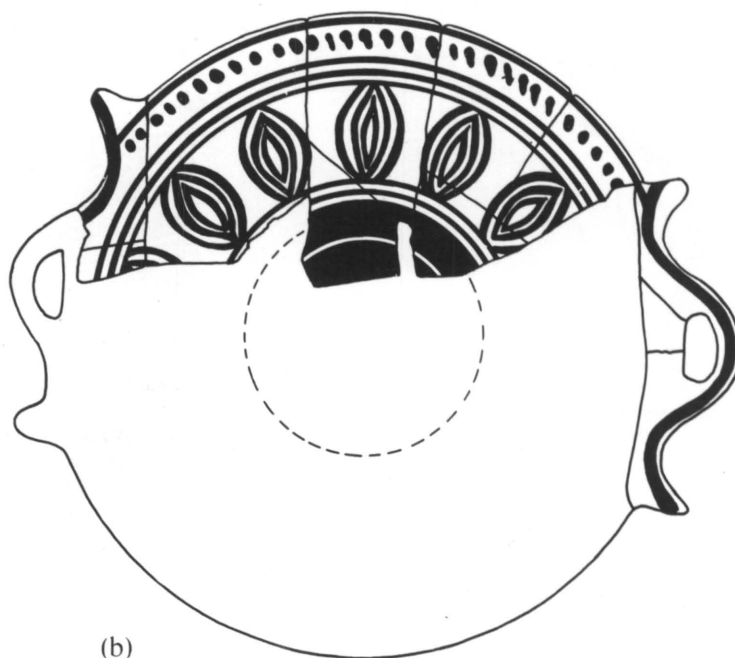
(c)



(d)



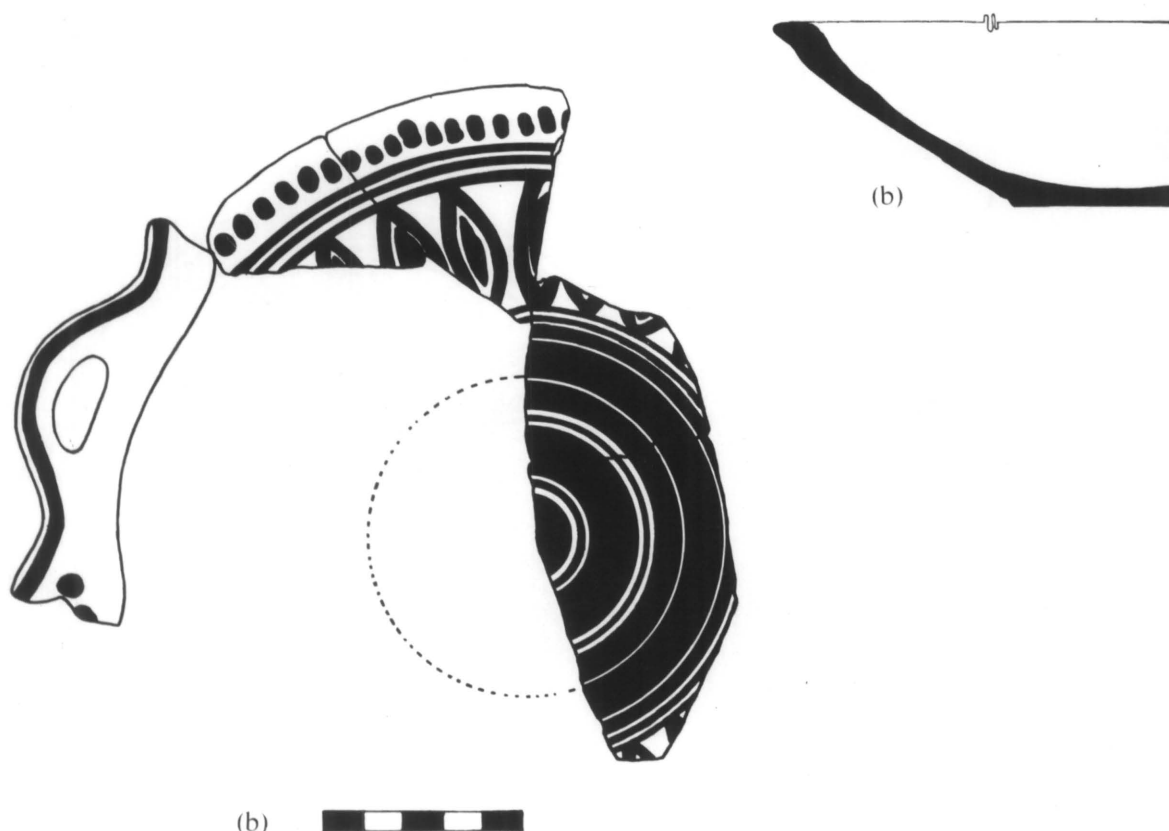
(b)




(b)



(a)



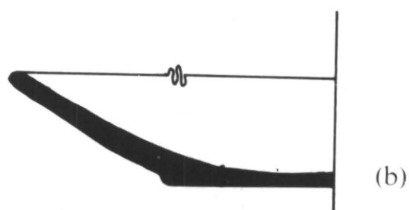
(b)



(a)

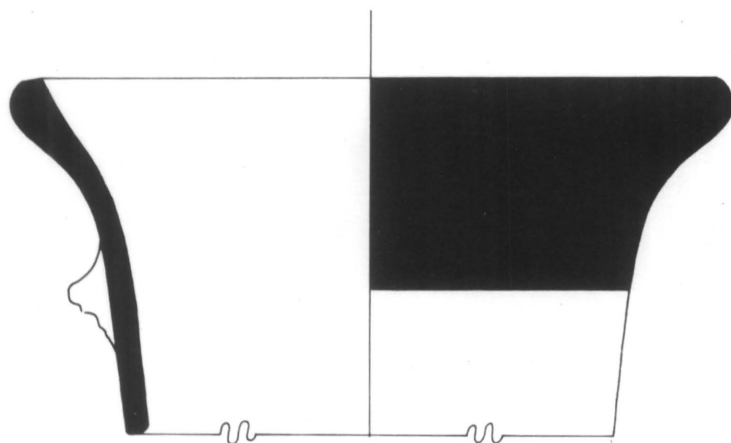


(b)




(b)







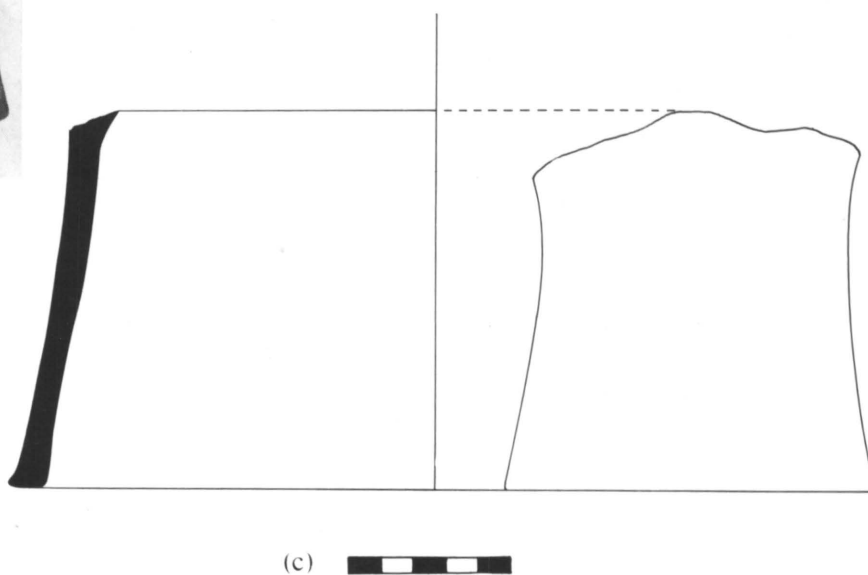
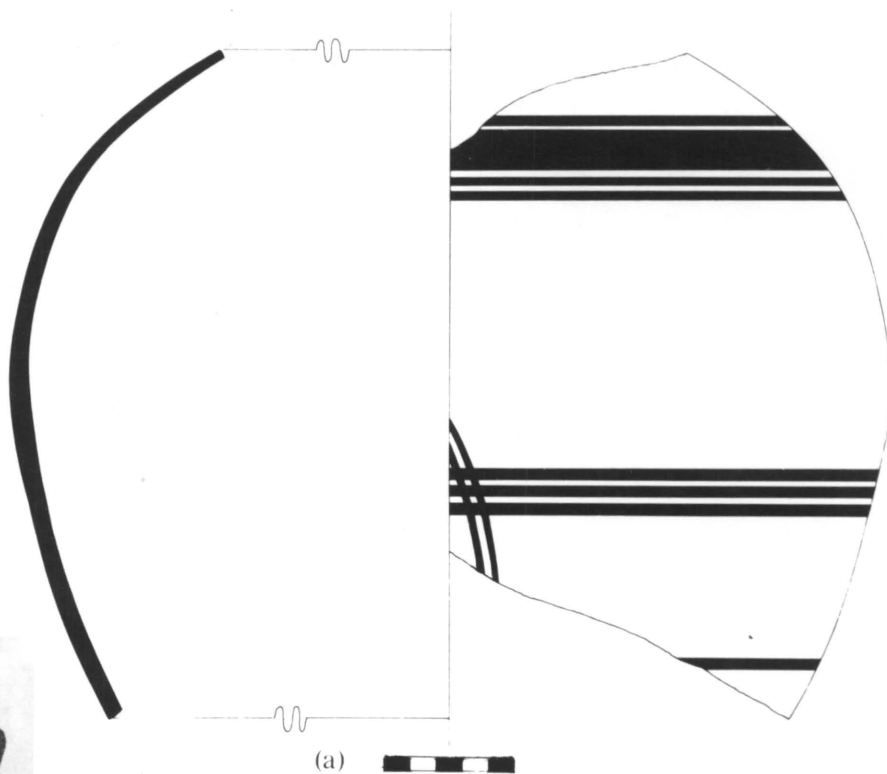
(a) 

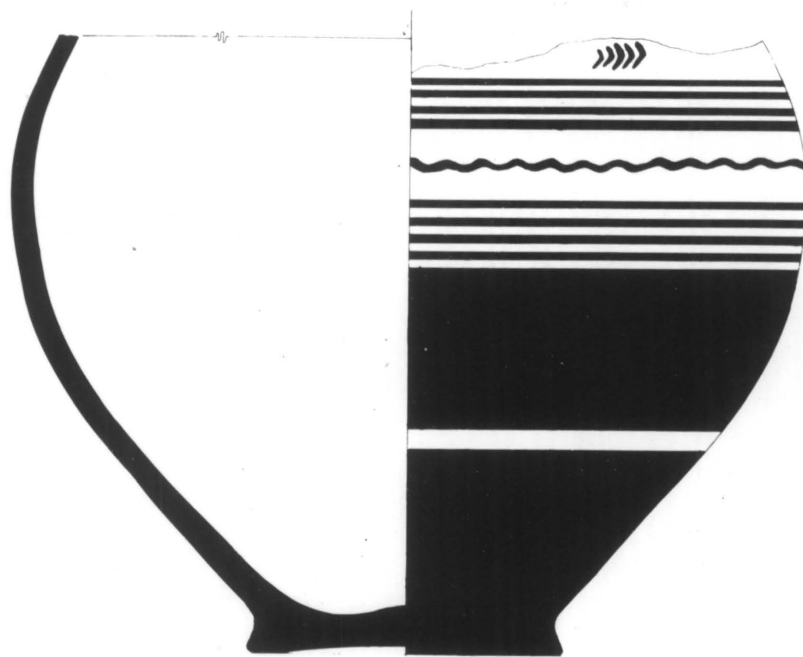


(b)




(c) 

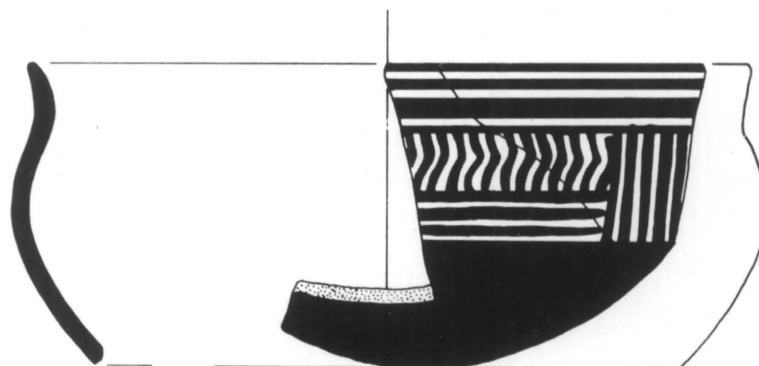





(a) 



(b)



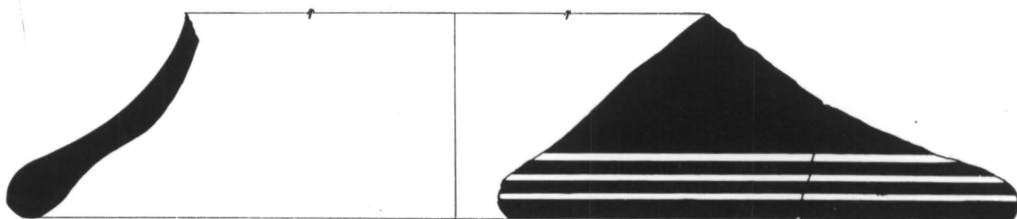
(c) 



(a)



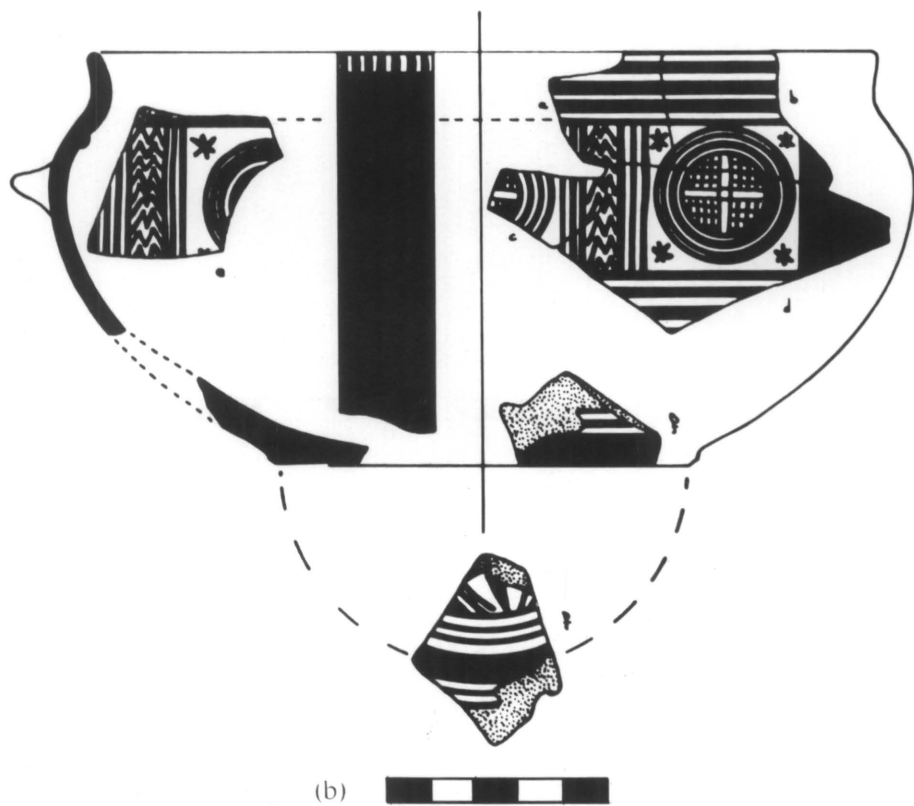
(b)



(c)




(a)

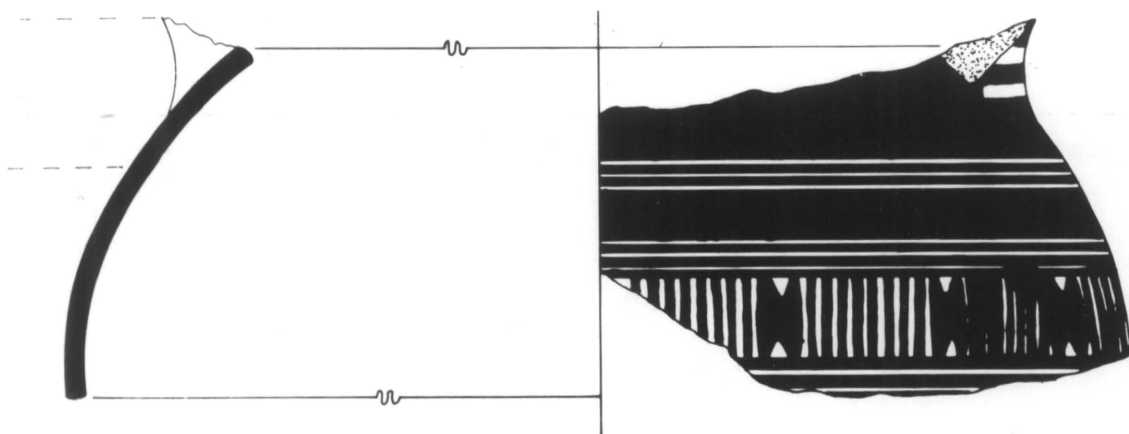


(b)






(b)



(b)



(a)



(c)



(d)





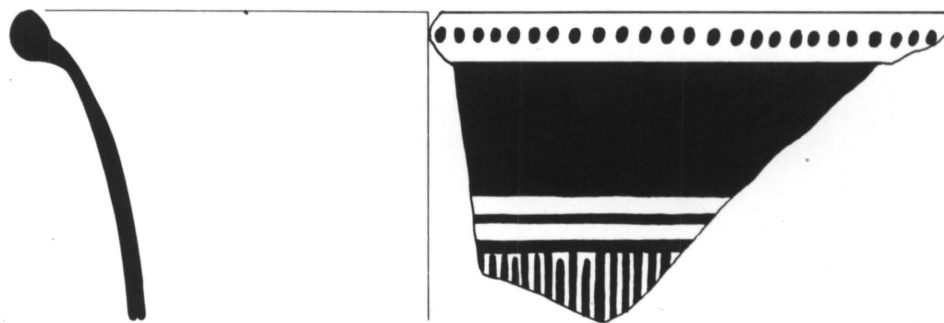
(a)



(b)




(c)




(d)




(a)




(b)




(c)




(d)




(a)



(b)



(d)




(c)

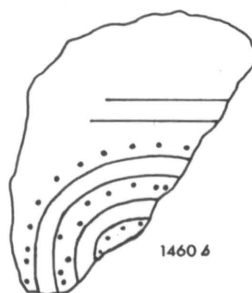




(a)



(b)




1367



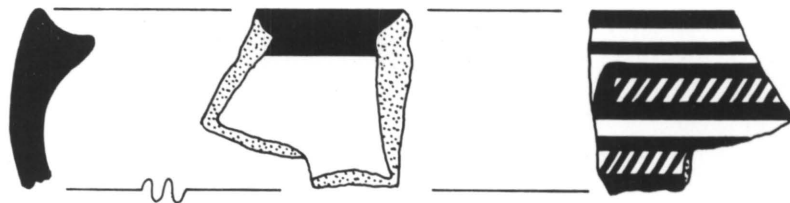
1460




(c)




(a)



(b)




(d)



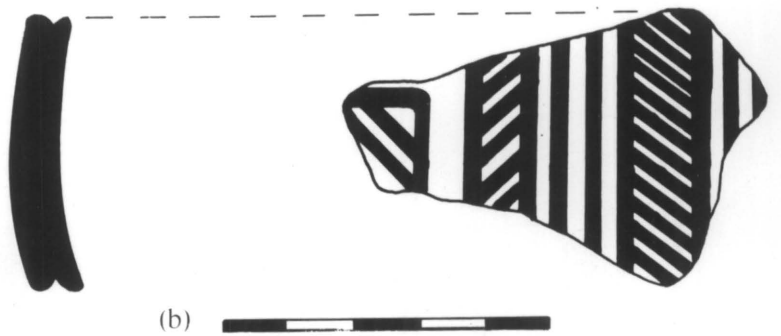
(c)




(a)



(c)



(b)




(d)



(b)




(d)




(c)



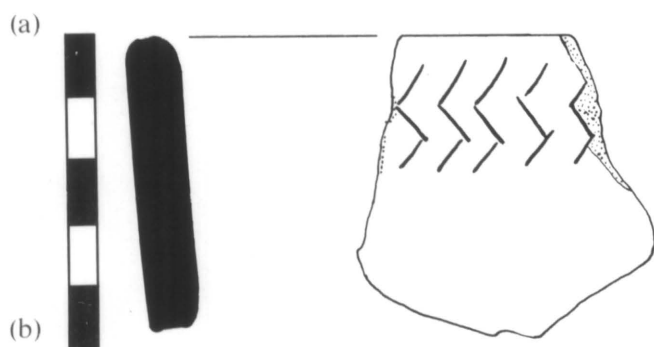
(e)



(f)



(f)



(c)



(e)

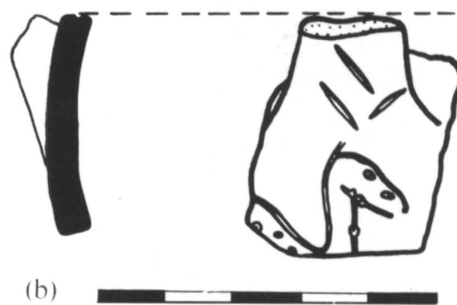


(d)







(a)




(b)




(c)



(d)




(e)



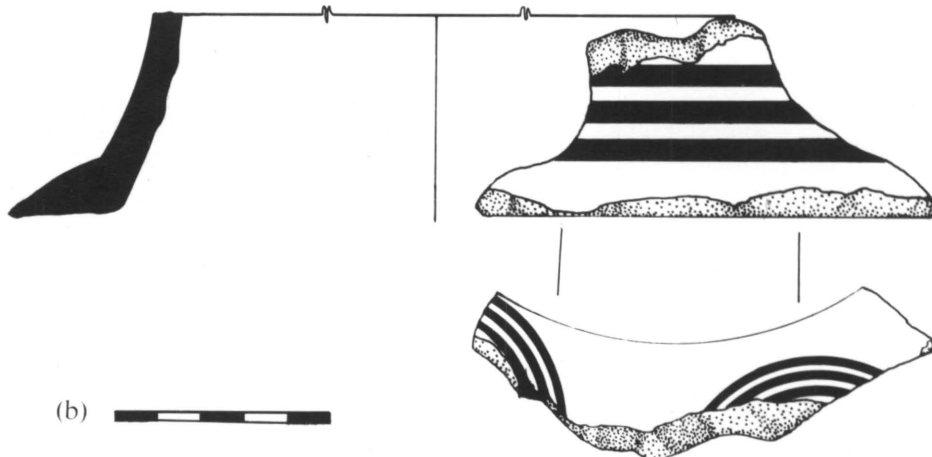
(a)



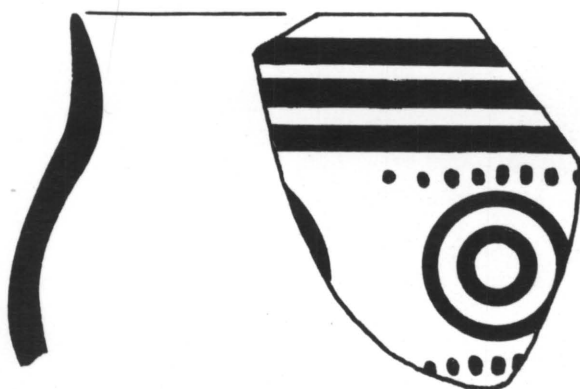
(b)



(a)



(b)



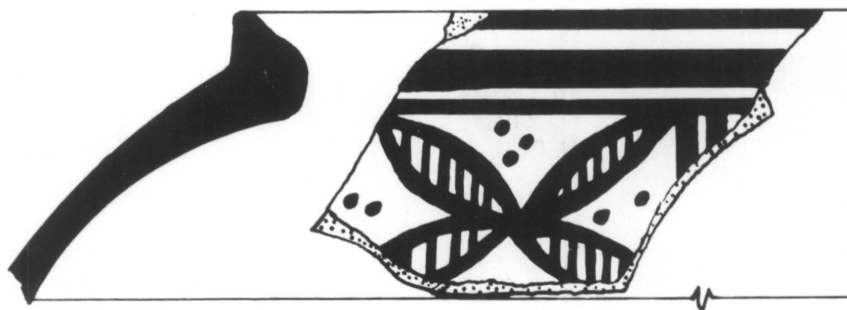
(d)




(c)



(a)




(b)



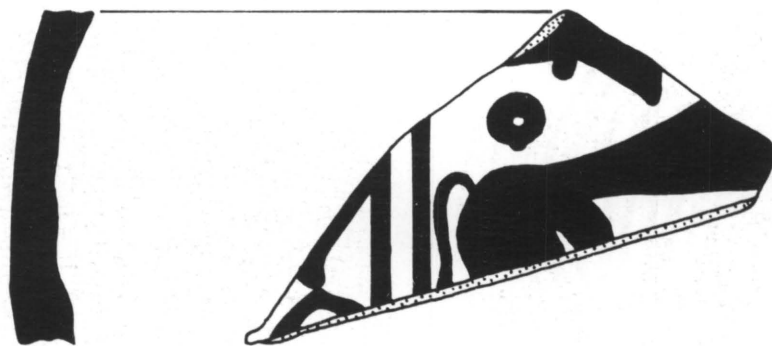
(c)



(a)




(b)



(c)

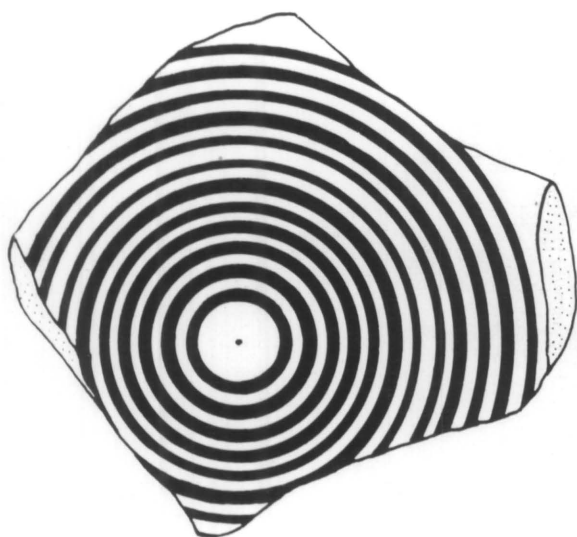





(a)




(b)



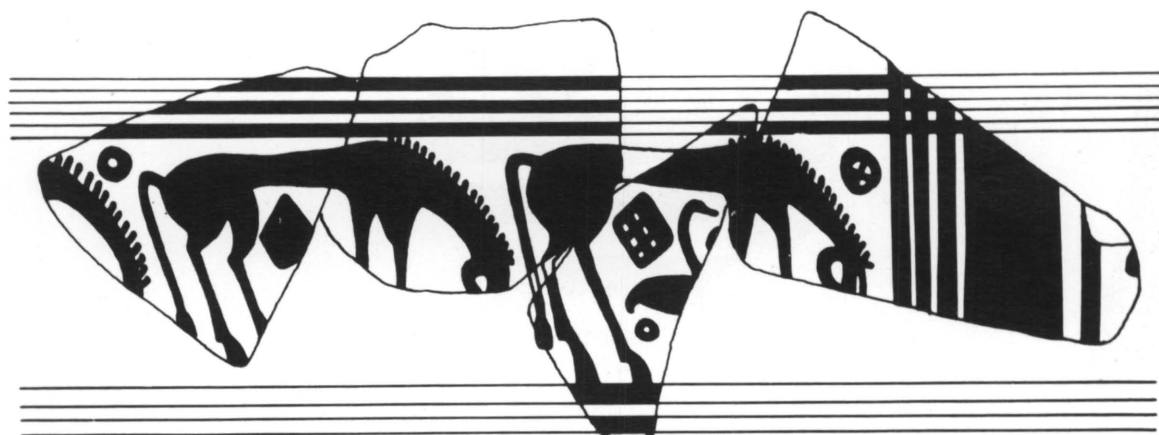
(d)




(c)



(a) 



(b) 




(a)



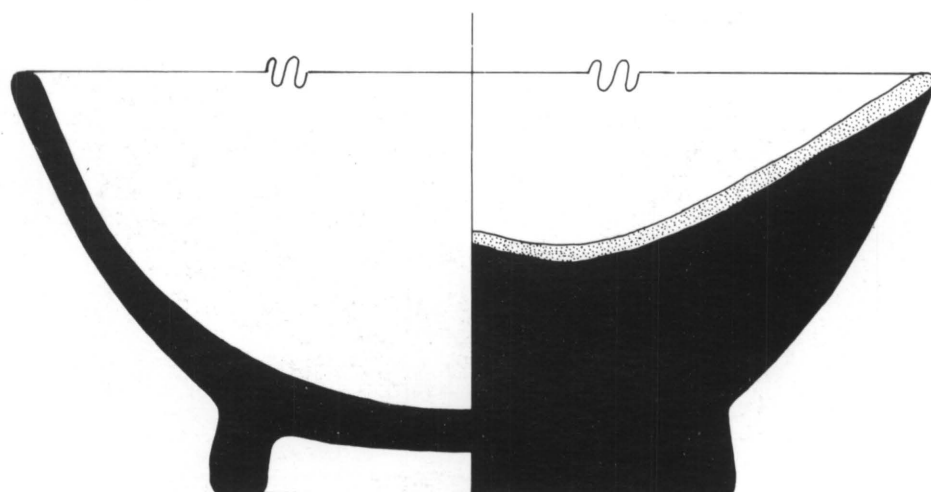
(b)



(c)



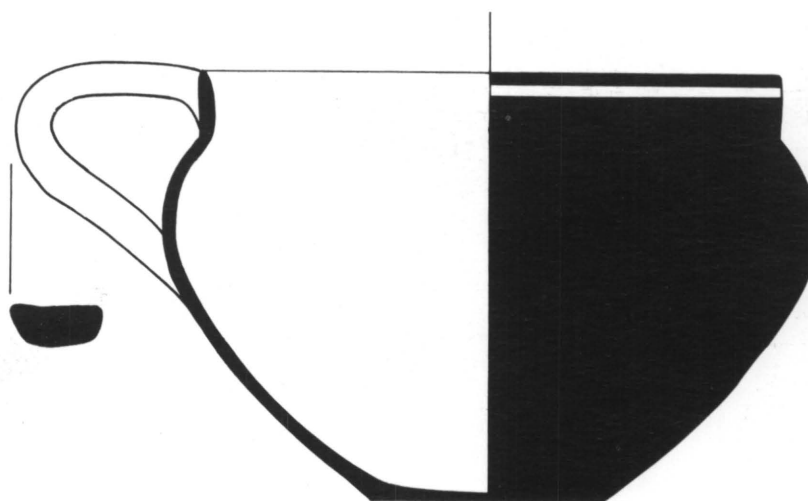
(d)





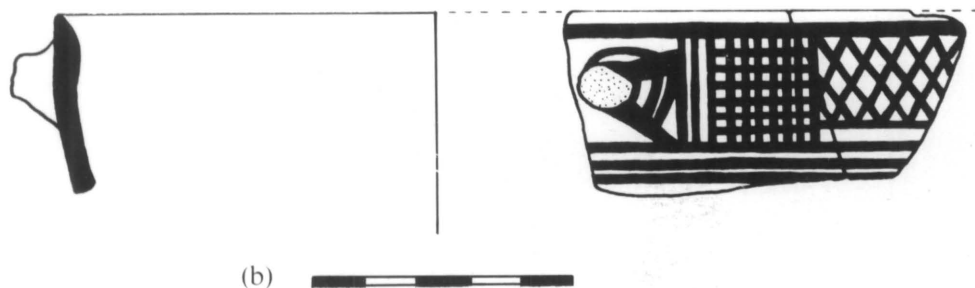
(b)



(a)




(c)








(a)



(b)




(c)



(a)




(b)




(b)




(a)




(c)



(d)



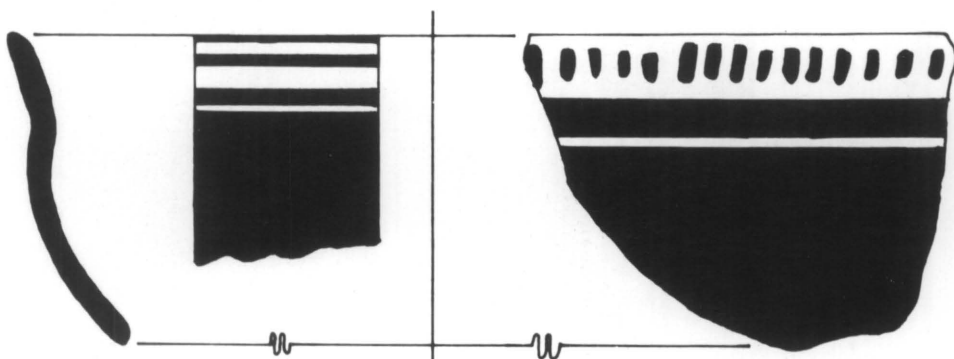
(b)



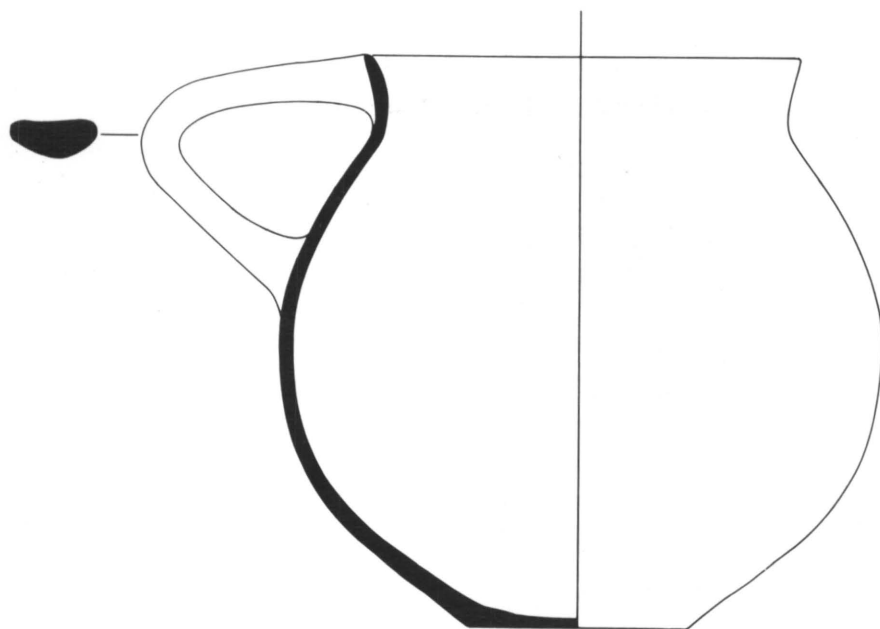
(c)




(a)



(d)




(b)



(c)

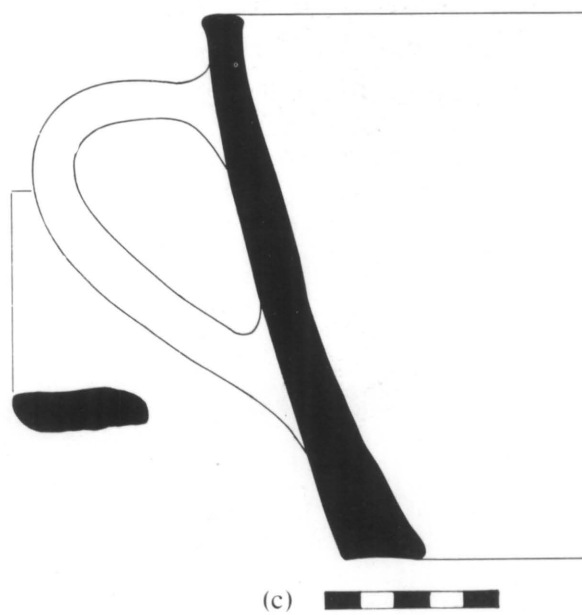
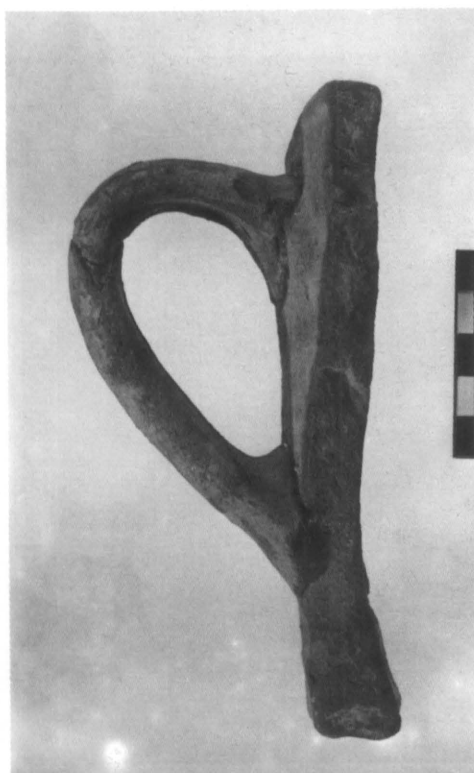


(a)



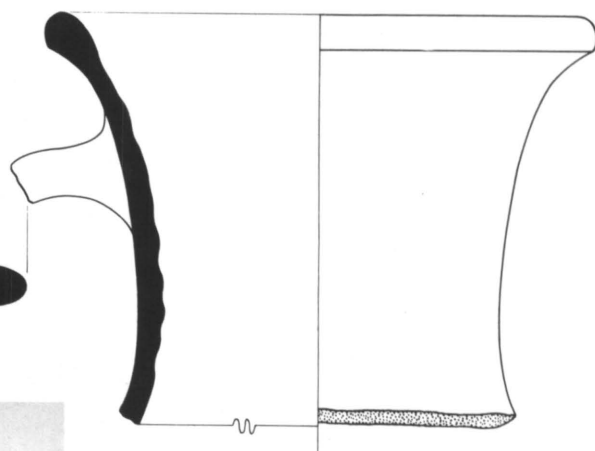
(d)







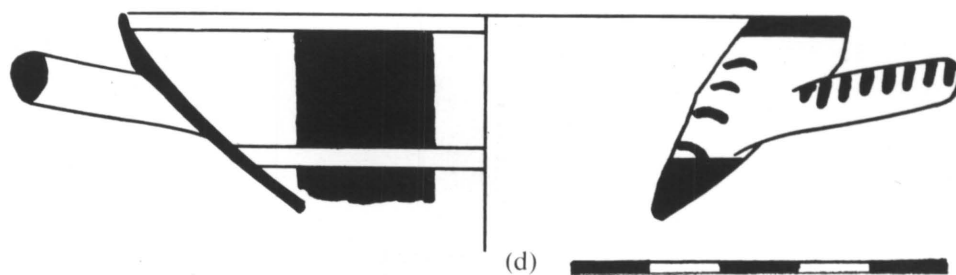
(a)



(b)



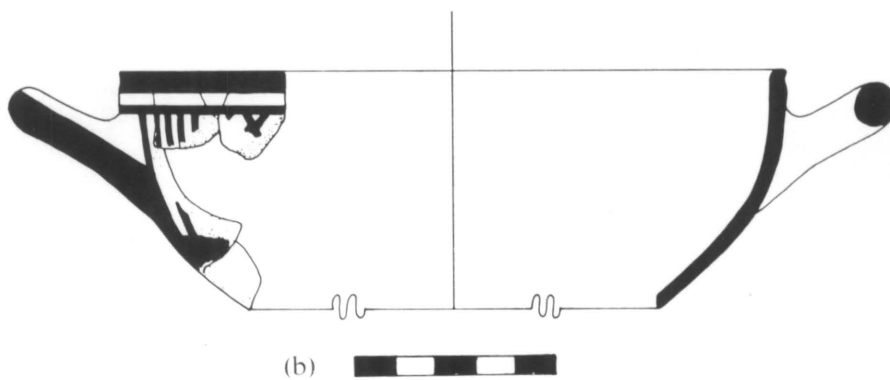
(c)



(d)

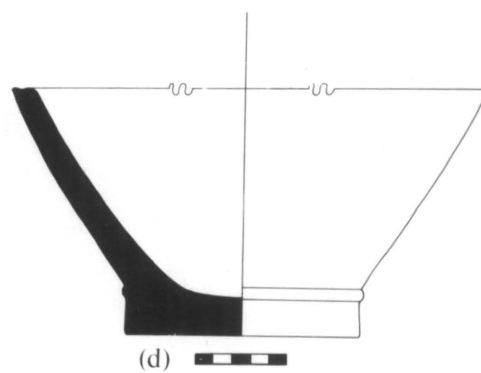


(a)



(b)

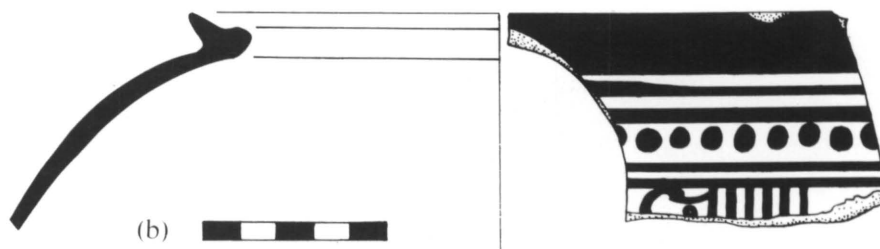
(c)




(d)



(a)



(b)




(c)

(d)



(a)



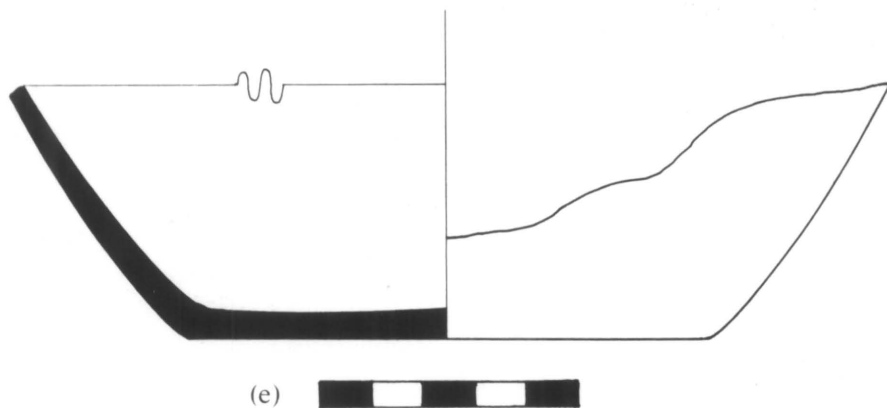
(b)



(c)



(d)

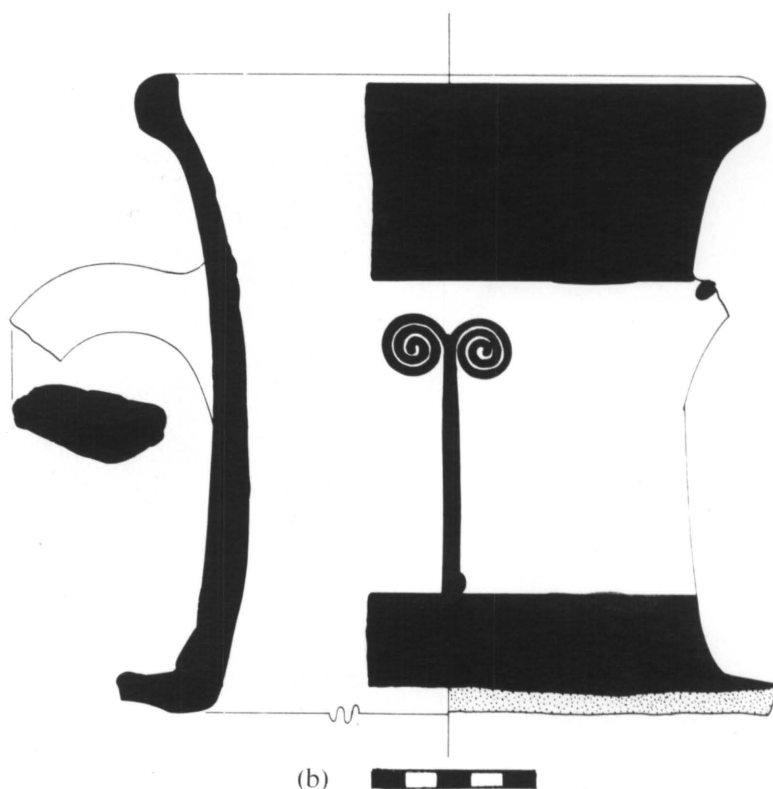


(e)





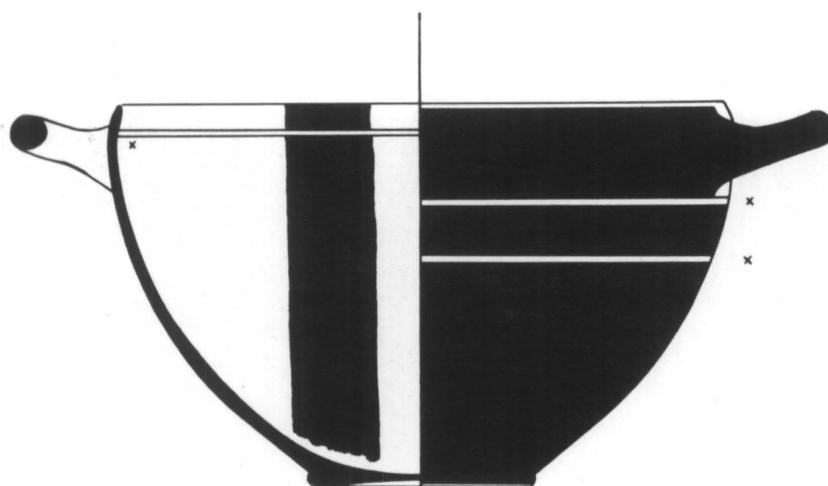
(a)



(b)



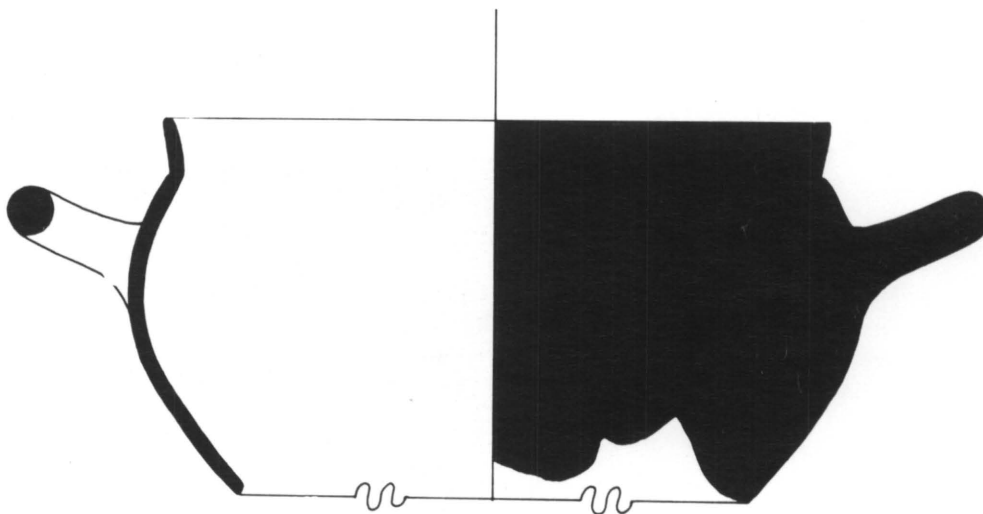
(a)



(b)




(a)



(b)






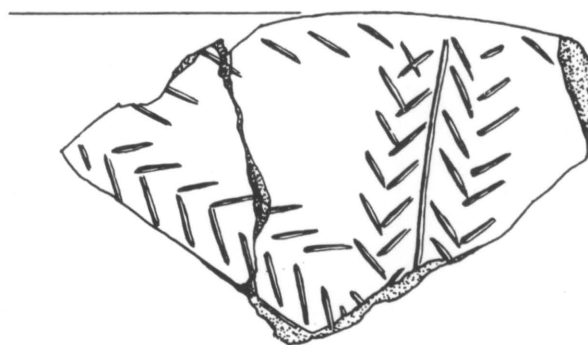
(a)



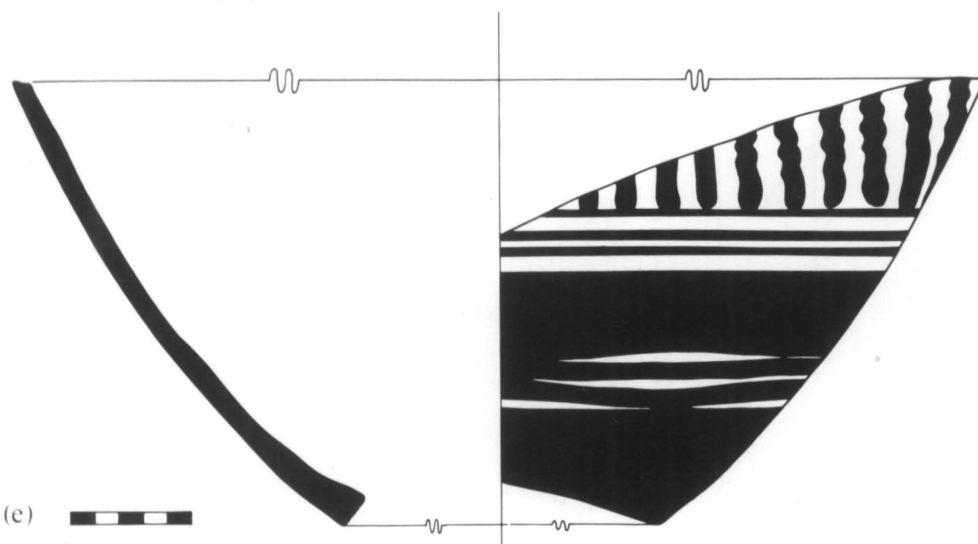
(c)



(b)



(d)



(e)




(a)




(b)





(a)



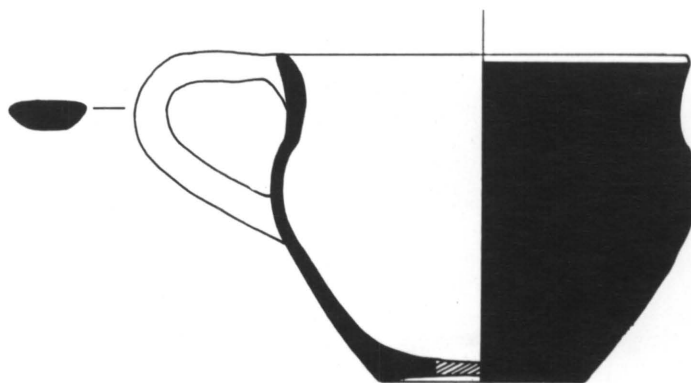
(c)




(b)



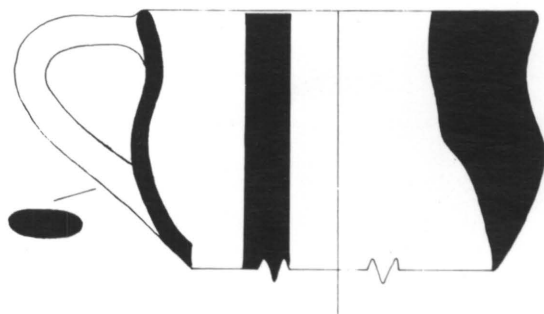
(a)



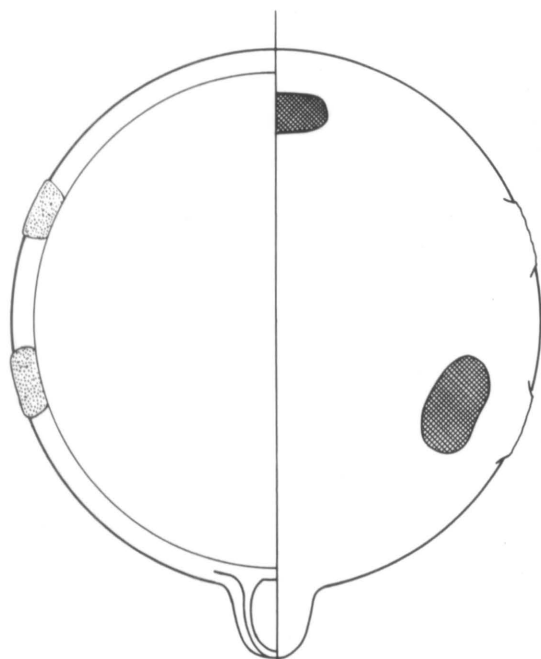
(b)



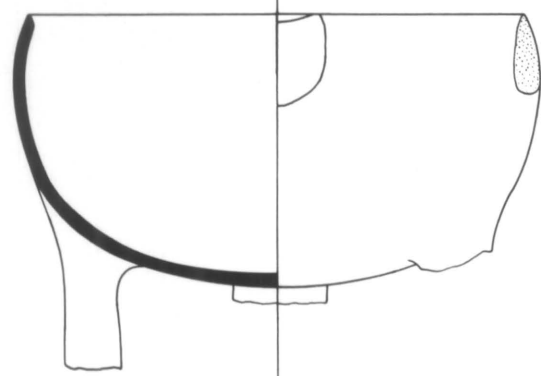
(c)



(d)



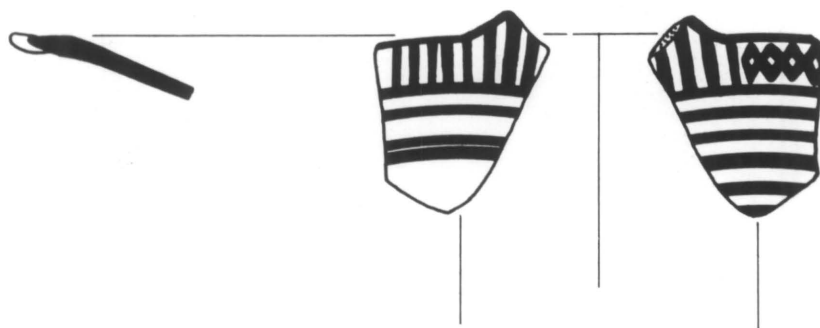
(b)



(a)



(c)



(d)






(a)




(b)



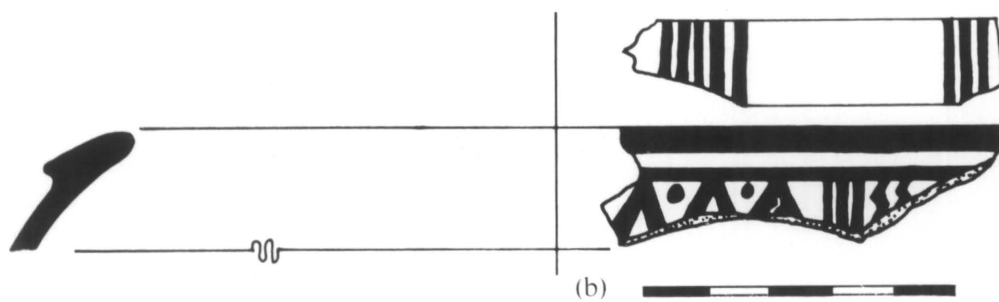
(c)



(d)



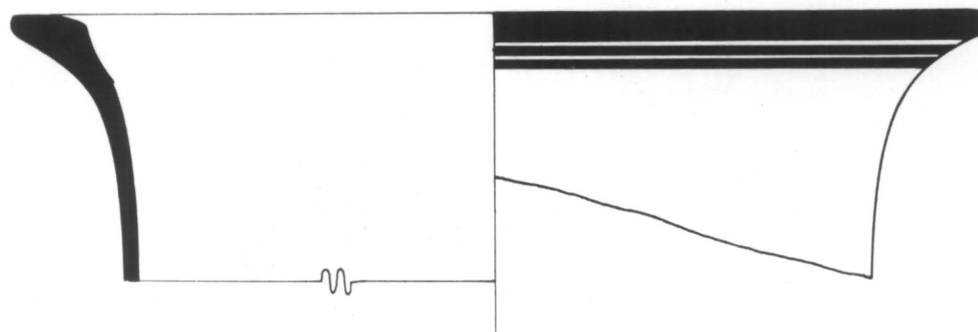
(a)



(b)



(c)



(d)






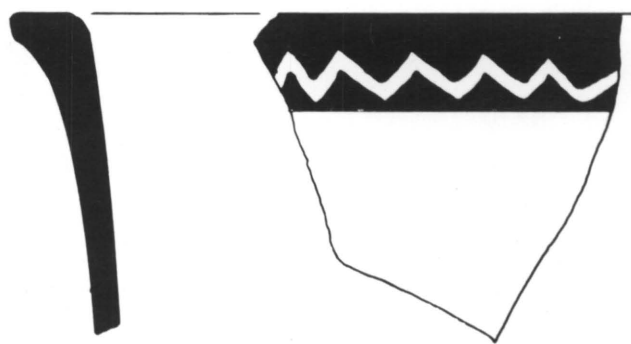
(a)




(b)



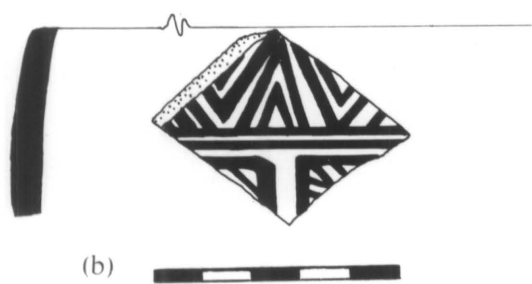
(c)




(d)



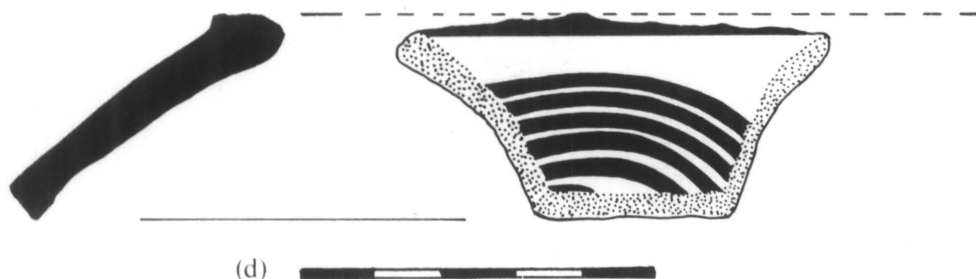
(a)




(b)




(c)



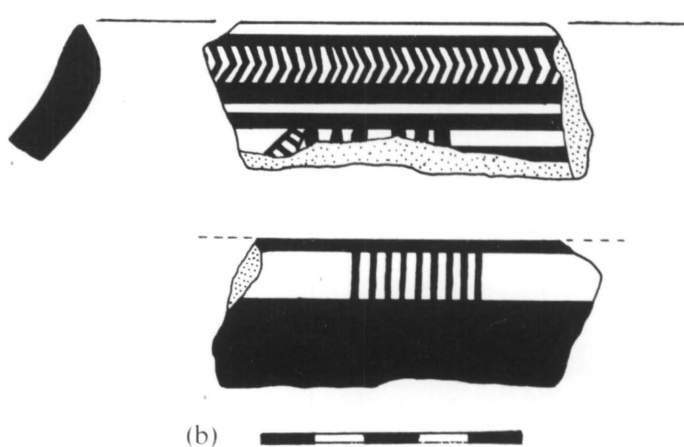
(d)



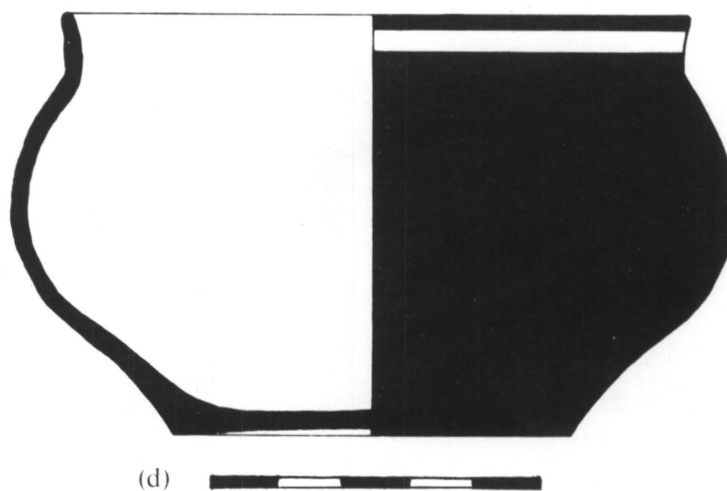
(a)



(c)




(b)



(d)




(a)




(b)



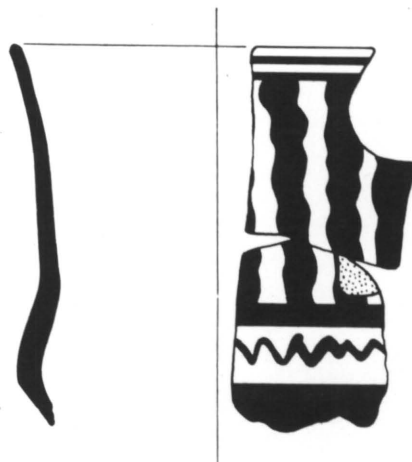
(c)



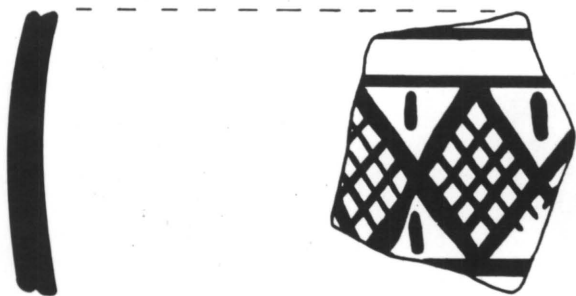
(b) 




(a)



(c) 



(e) 



(d)

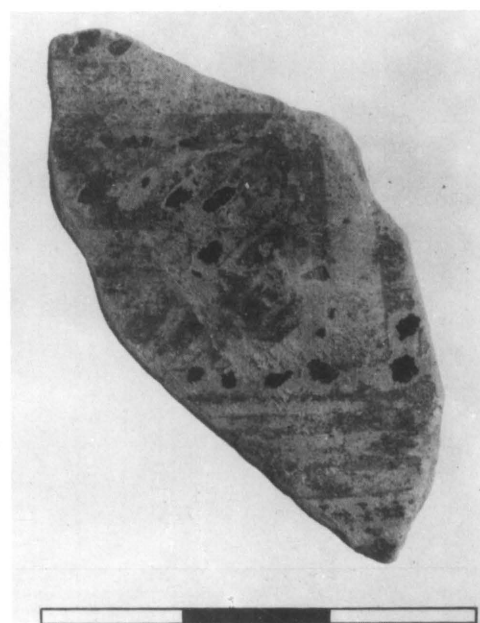




(a)




(b)



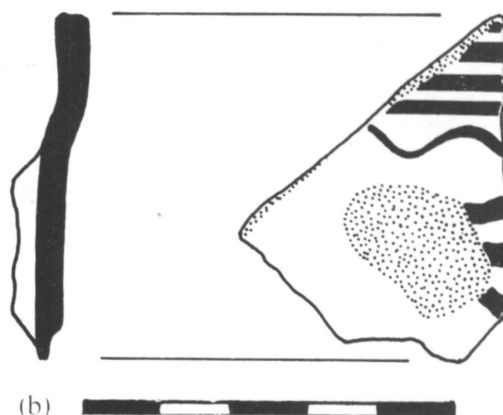
(c)




(d)



(a)



(b)




(d)



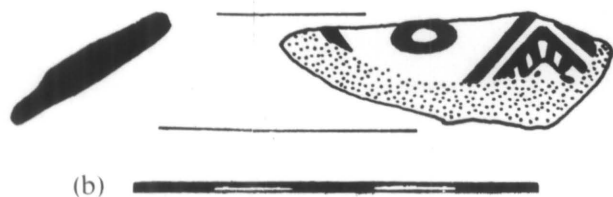
(c)



(e)



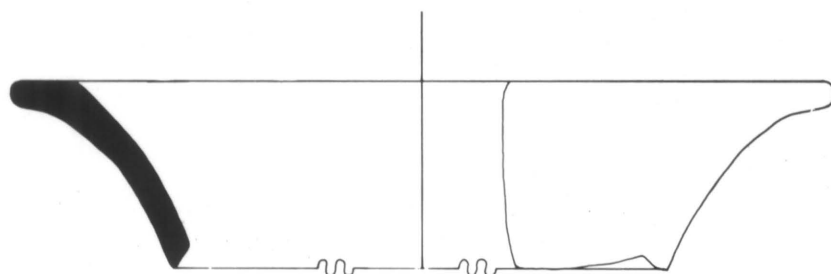
(a)



(b)



(c)




(d)




(a)



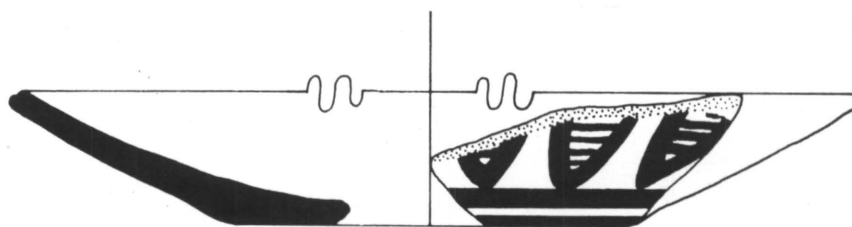
(b)



(c)




(d)




(e)





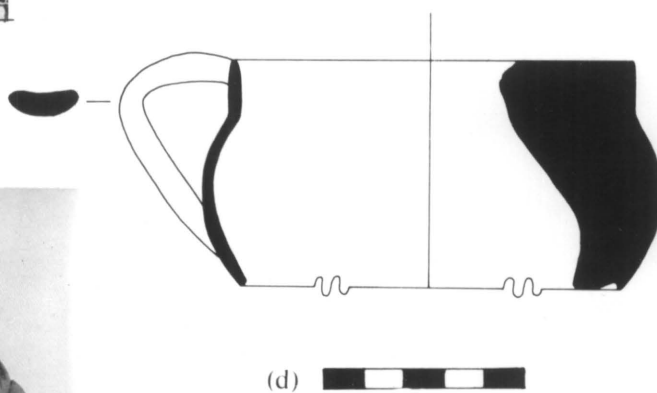
(a)



(b)




(c)

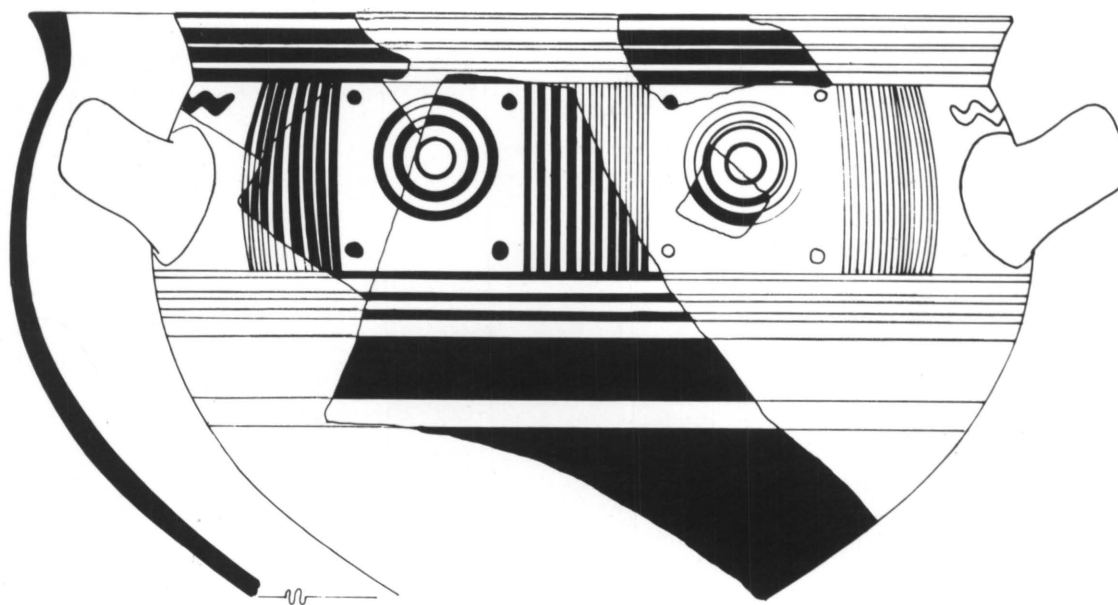


(d)






(a)



(b)



(a)



(b)




(c)

ΜΝΟΙΓΓΕΟΜ

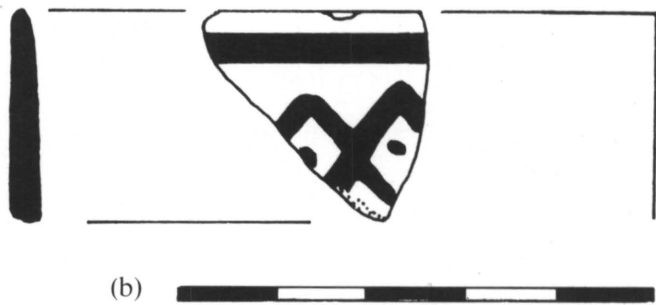
(d)



(e)



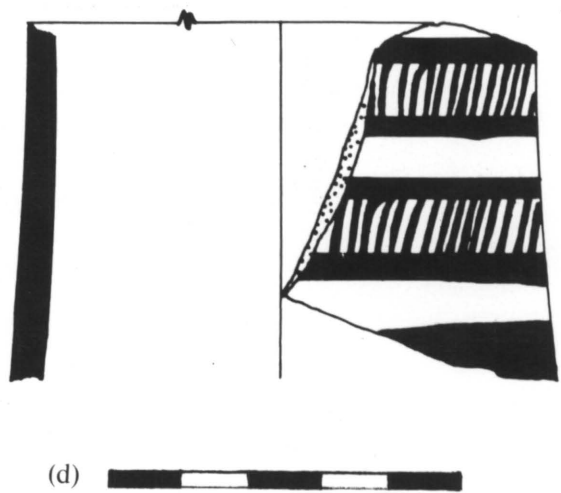
(a)



(b)



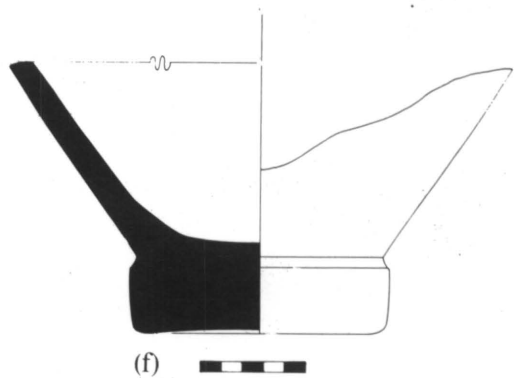
(c)



(d)




(e)




(f)



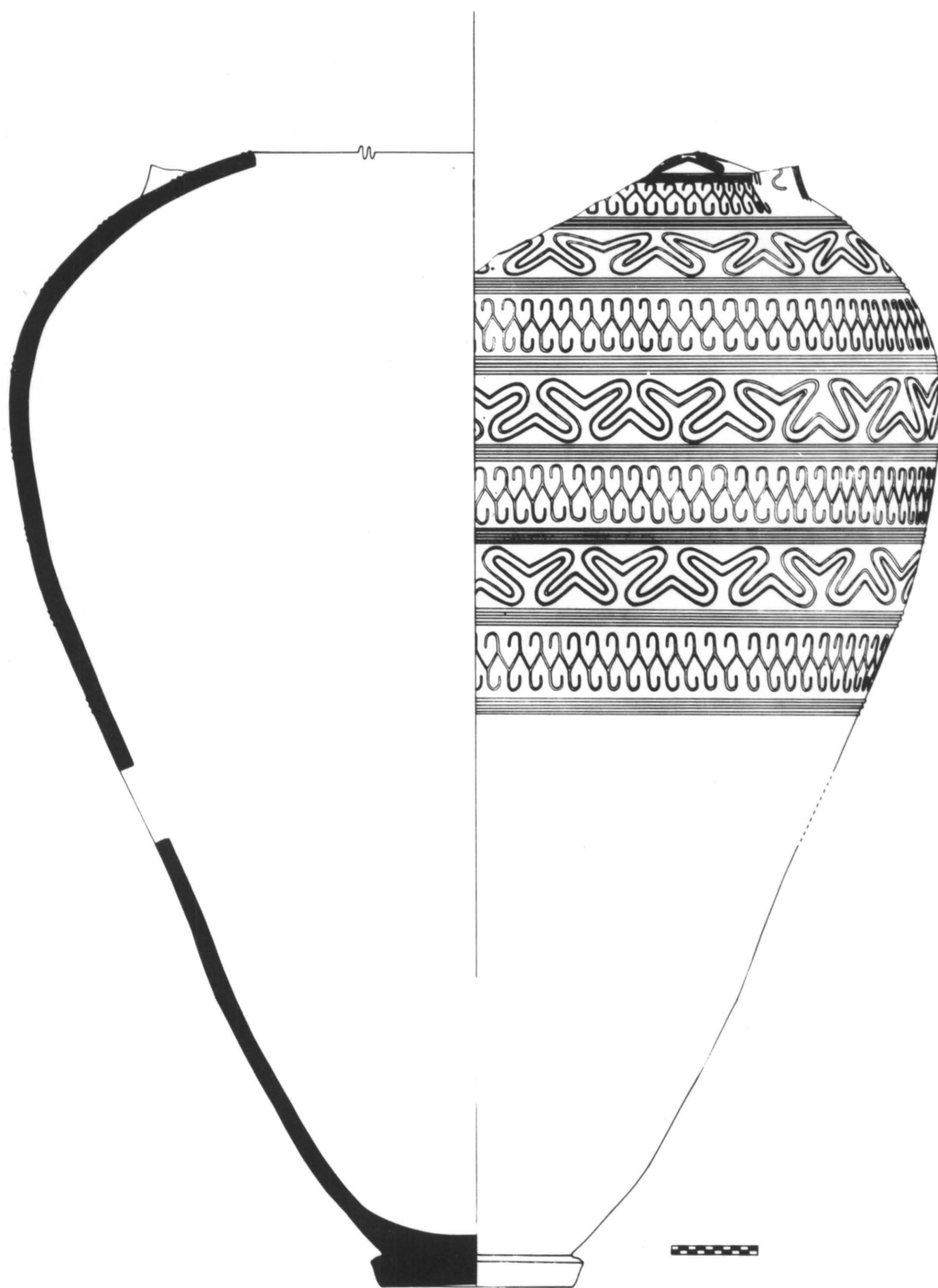
(a)



(c)



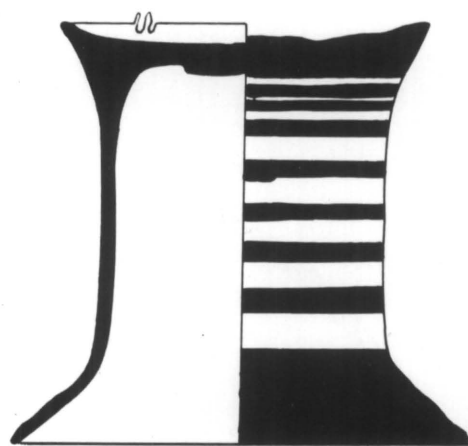
(b)







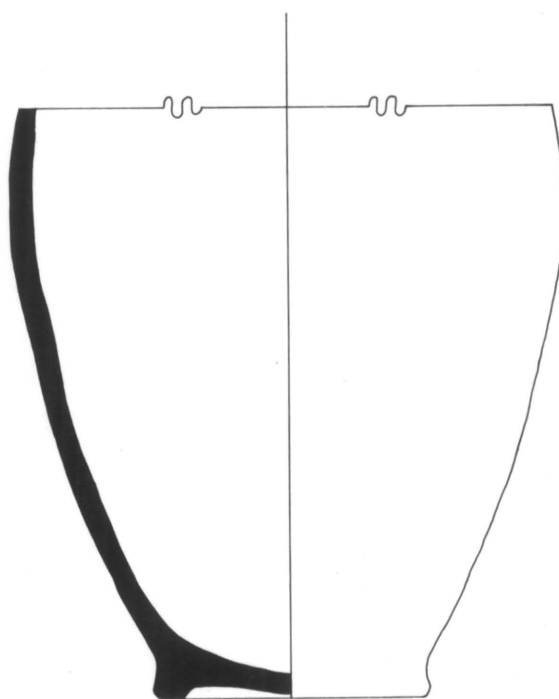
(a)



(b)




(c)



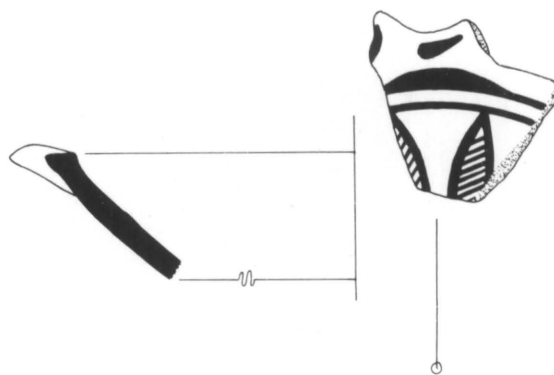
(d)




(a)



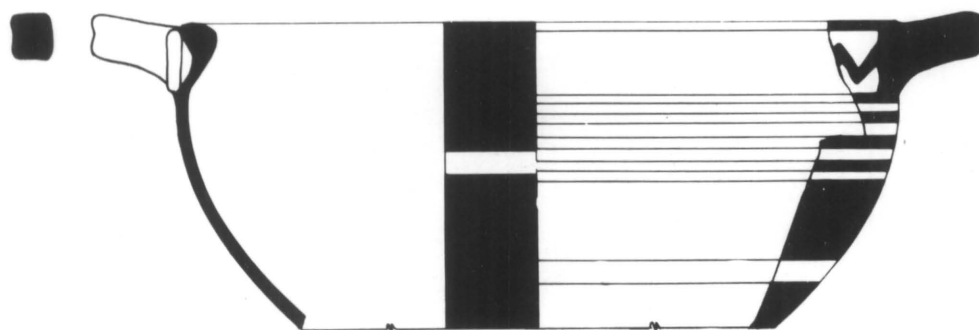
(b)



(a)



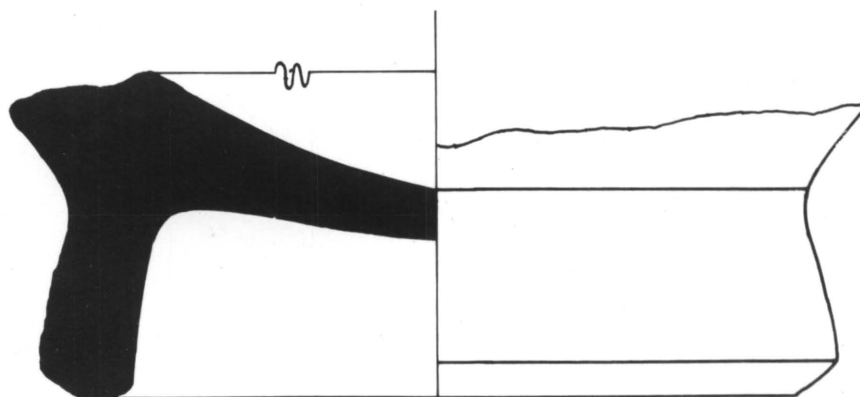
(c)




(d)



(a)




(b)



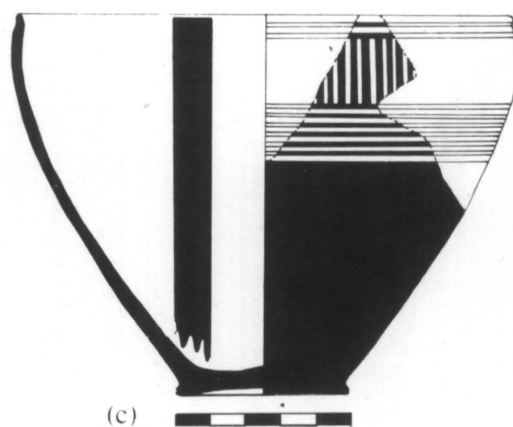
(c)



(a)



(b)

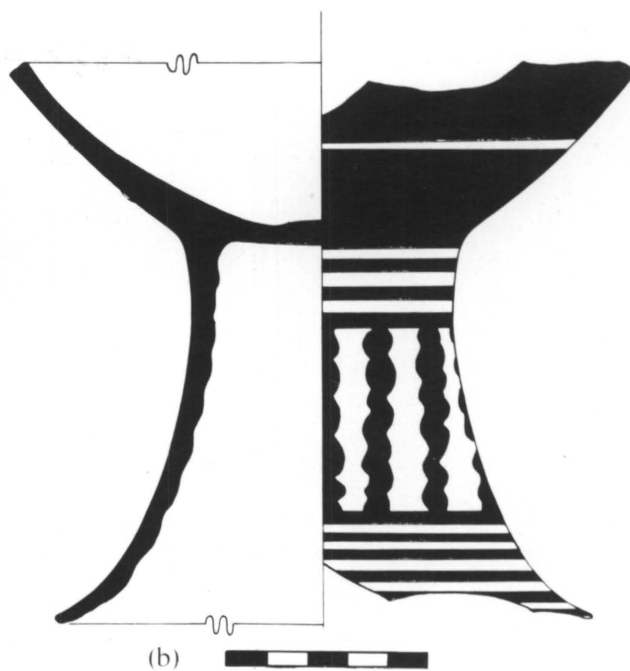


(c)





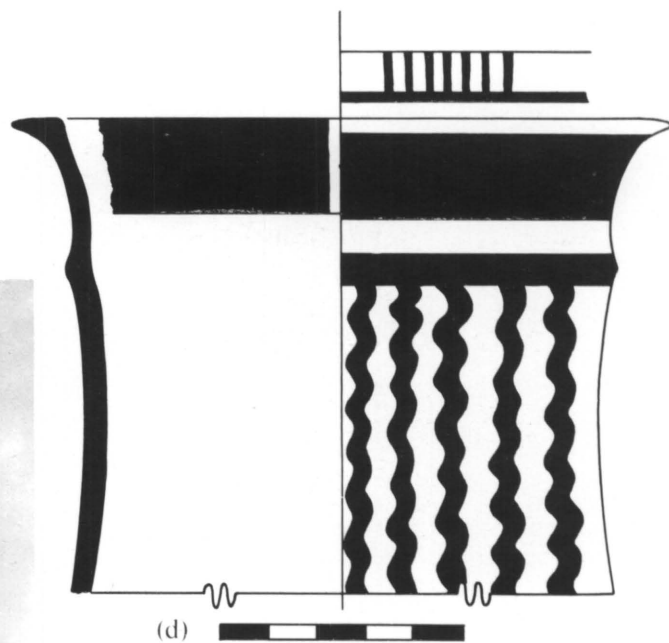
(a)




(b)




(c)





(d)

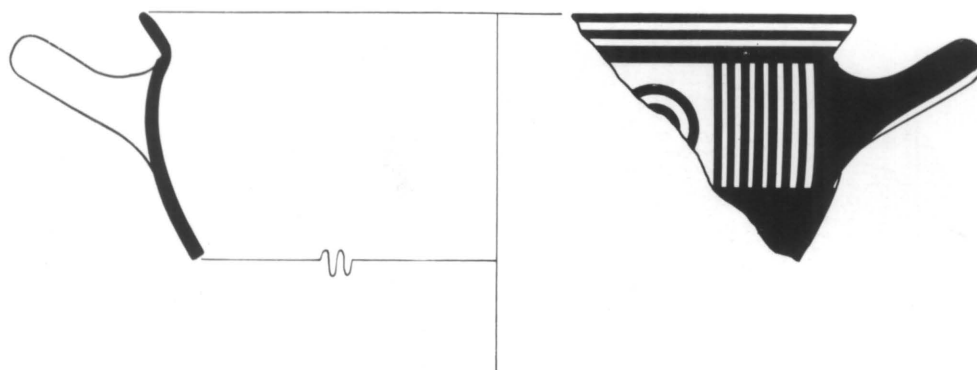


(b)

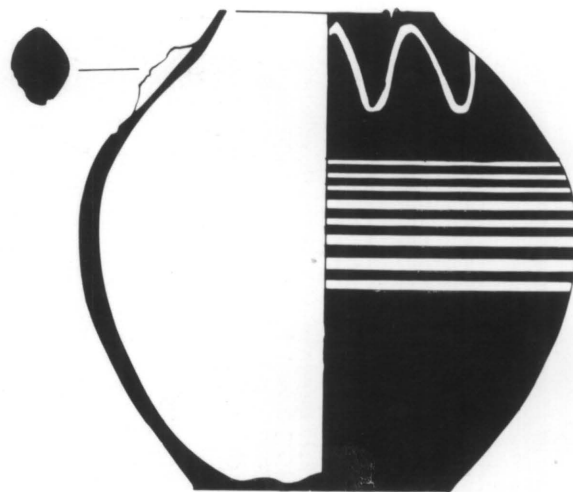


(a)






(a)




(c)

(b)




(a)

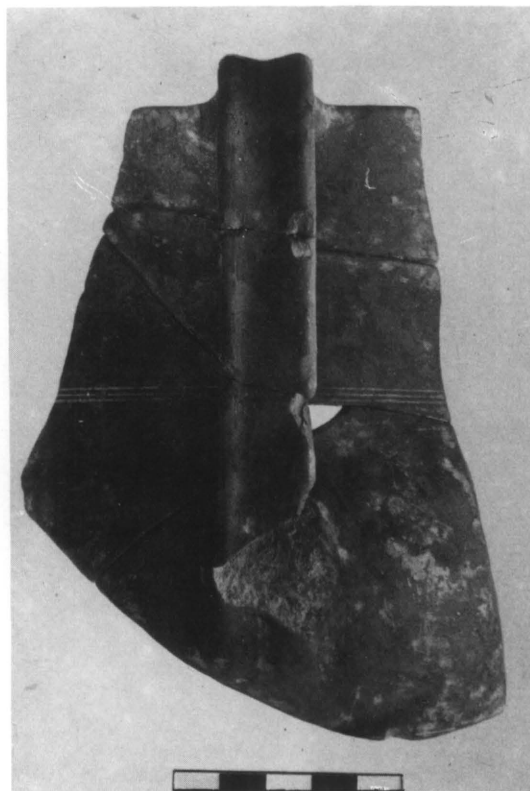


(b)

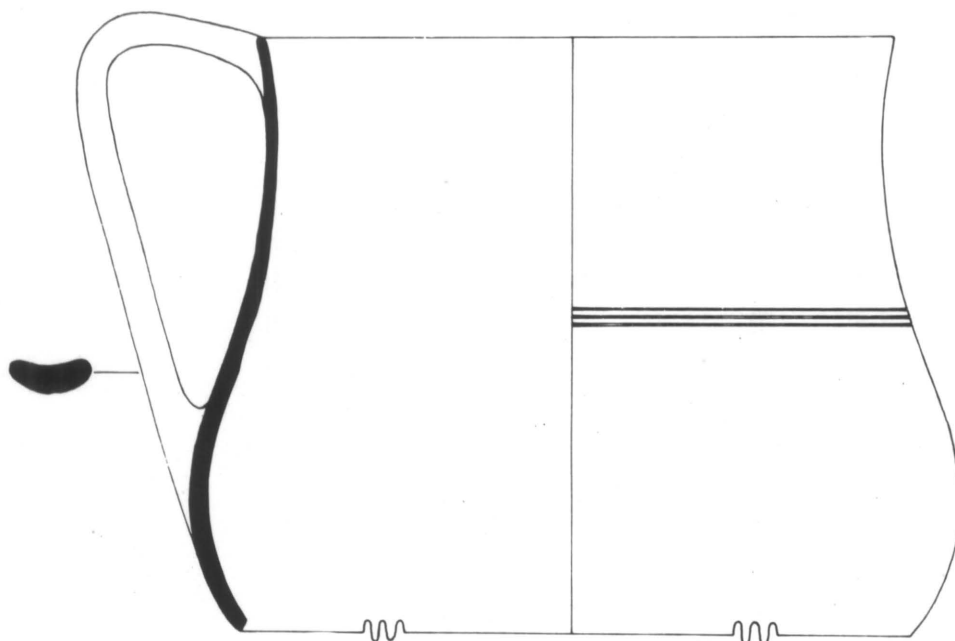




(a)



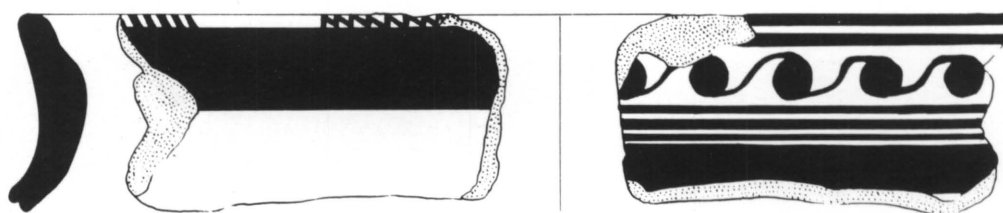
(b)



(c)



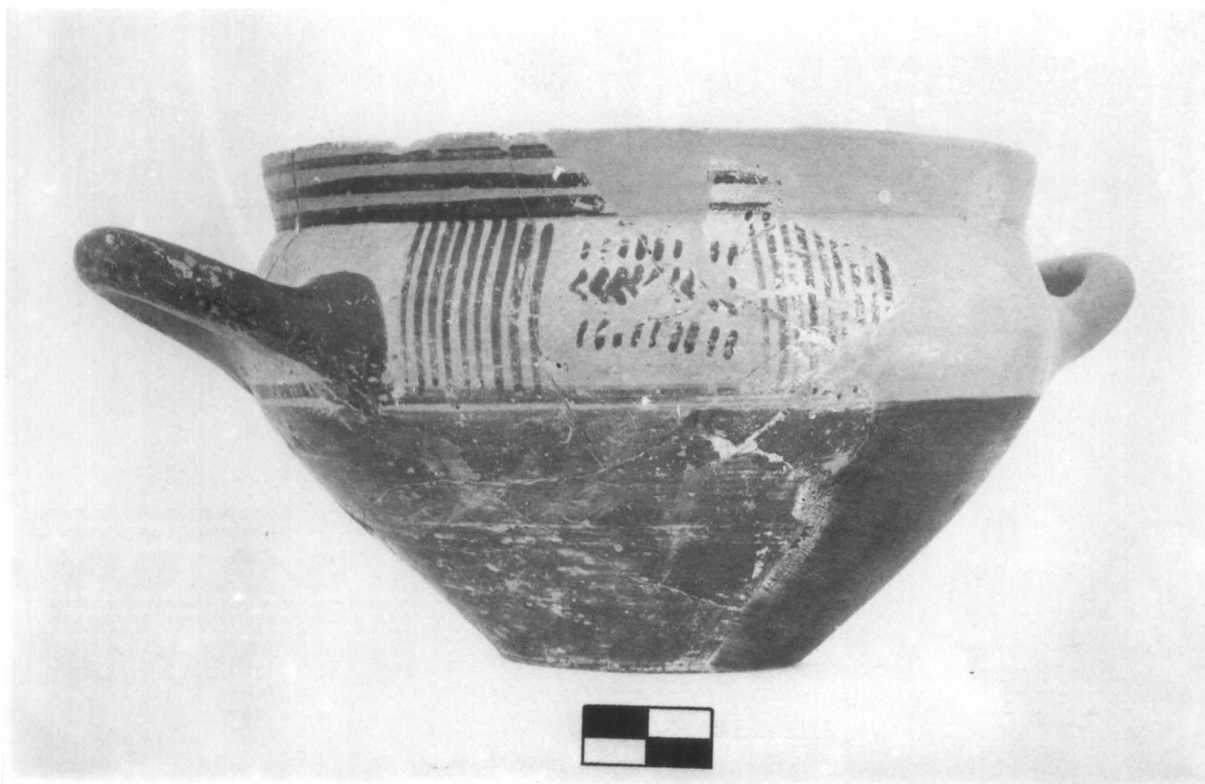
(a)



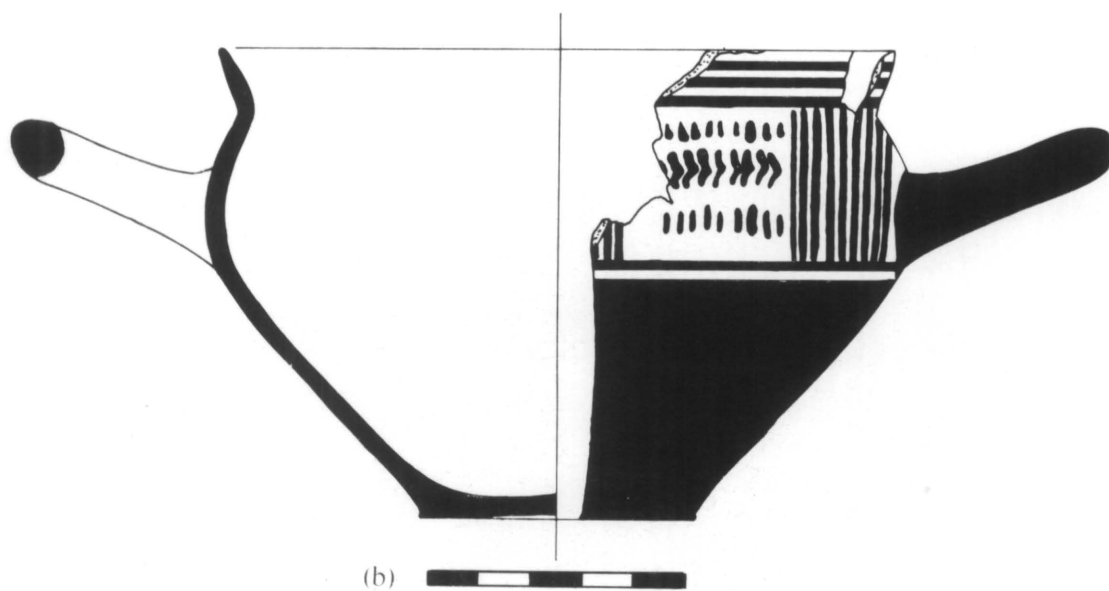
(b)



(c)



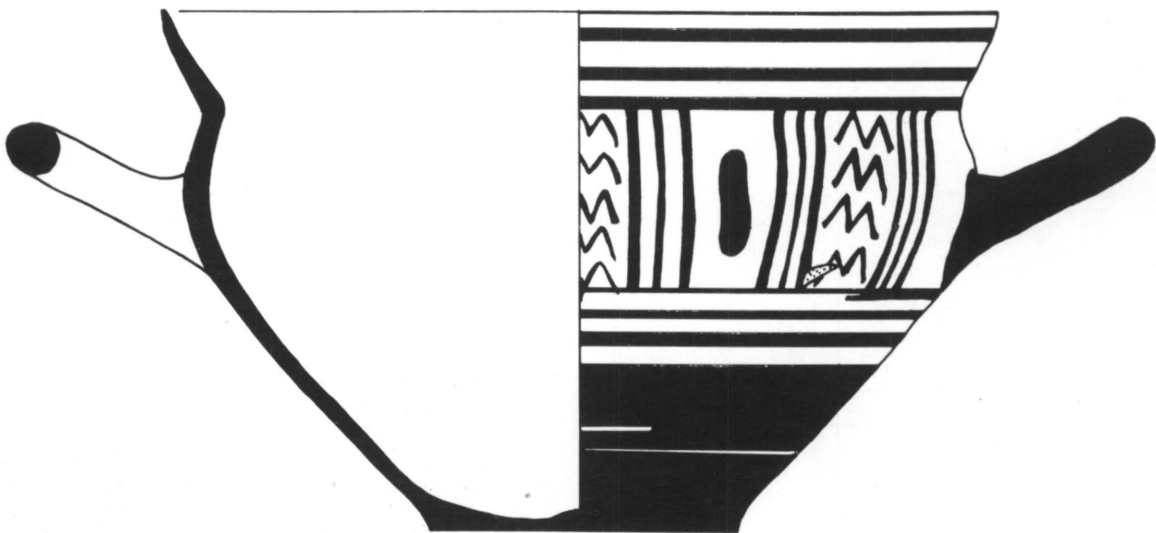
(a)



(b)




(a)




(b)



(a)



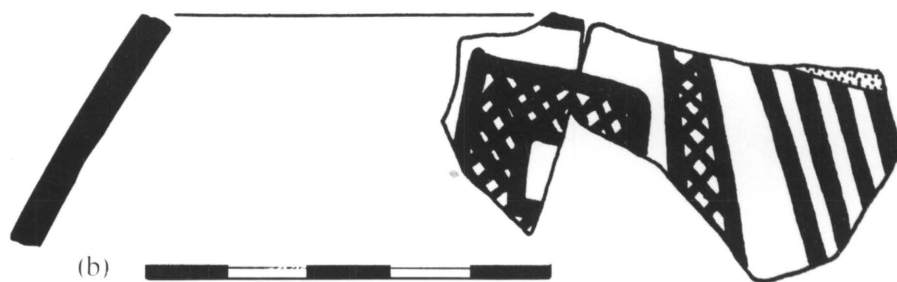

(b)



(c)



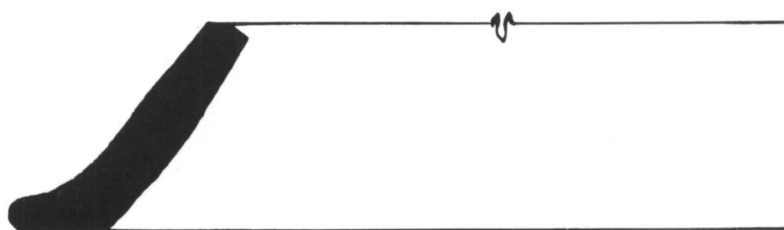
(d)



(b)



(c)




(d)







(a)

(b)




(c)

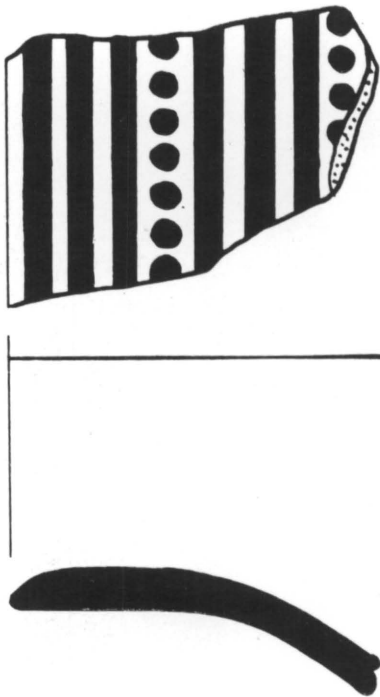





(a)



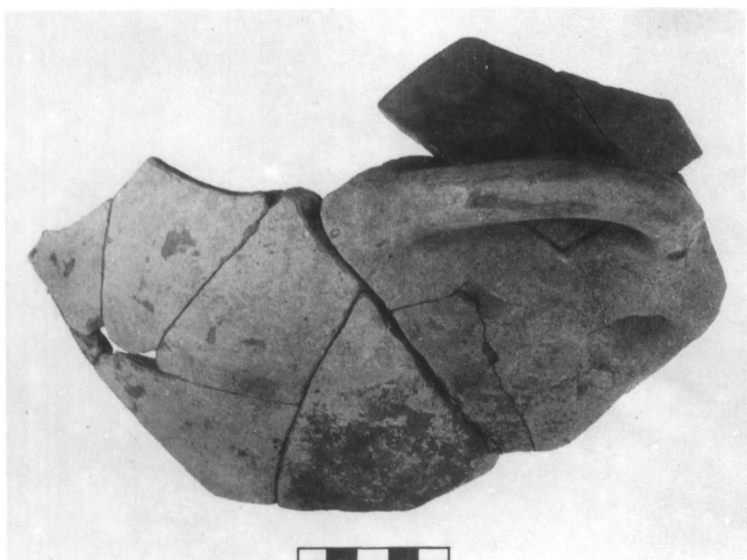
(c)



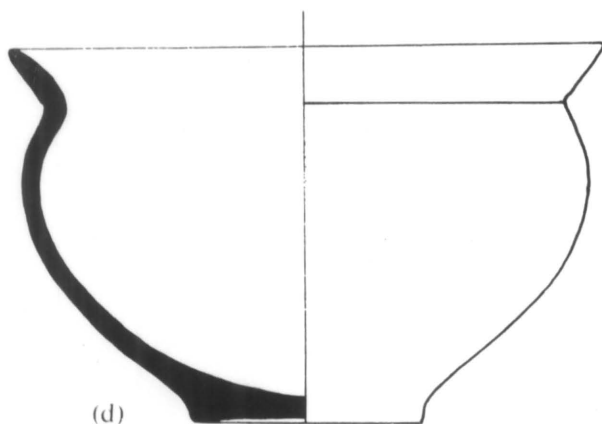
(b)




(d)



(a)



(d)



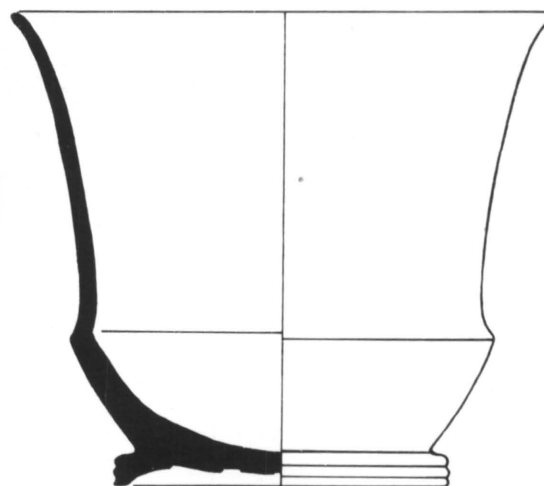
(b)




(c)



(a)




(d)



(b)

(e)




(c)

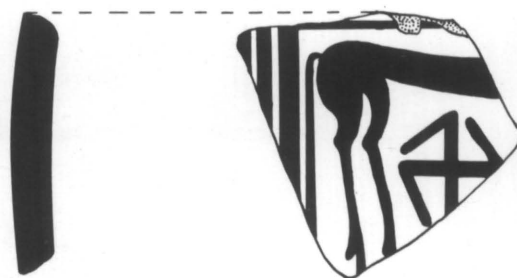




(a)



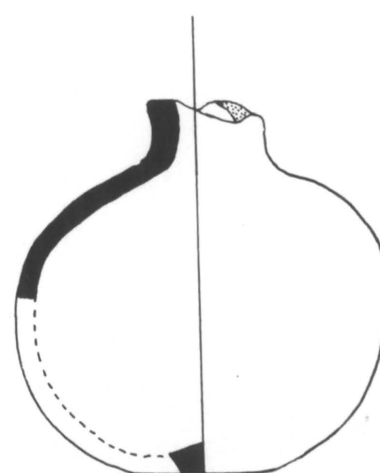
(b)




(c)




(e)



(d)



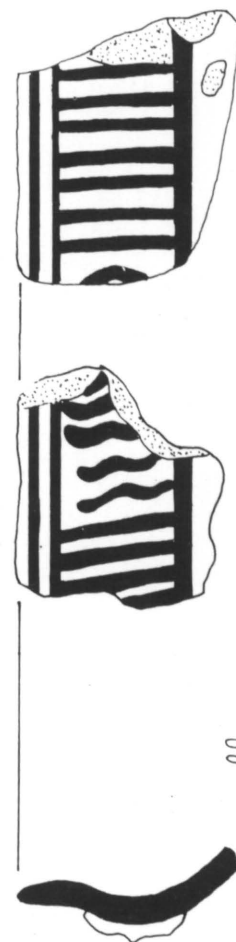
(a)



(b)



(c)




(d)






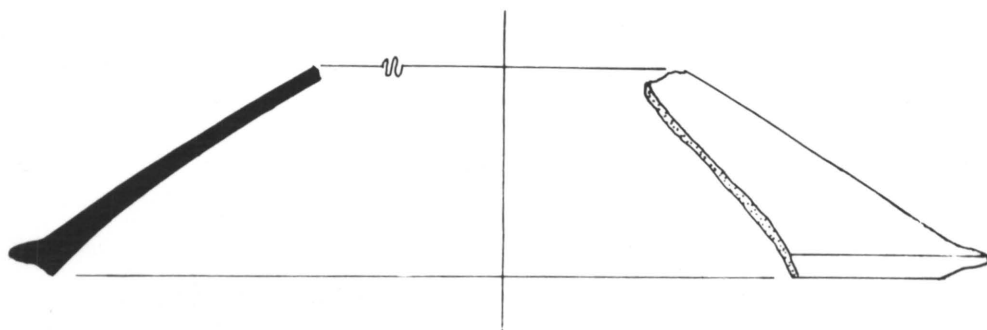
(a)




(b)



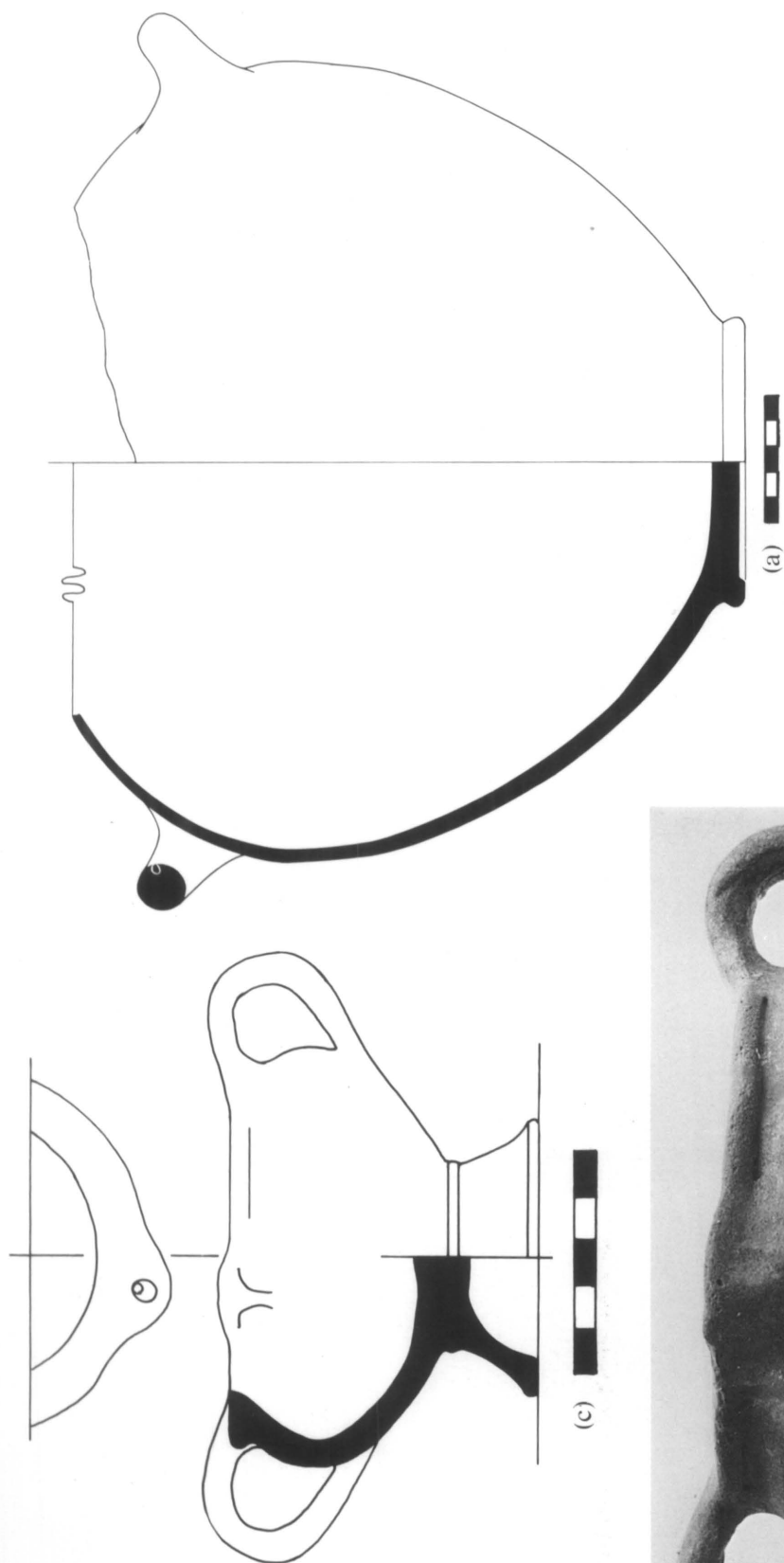
(a)



(b)




(c)




(b)

(a)

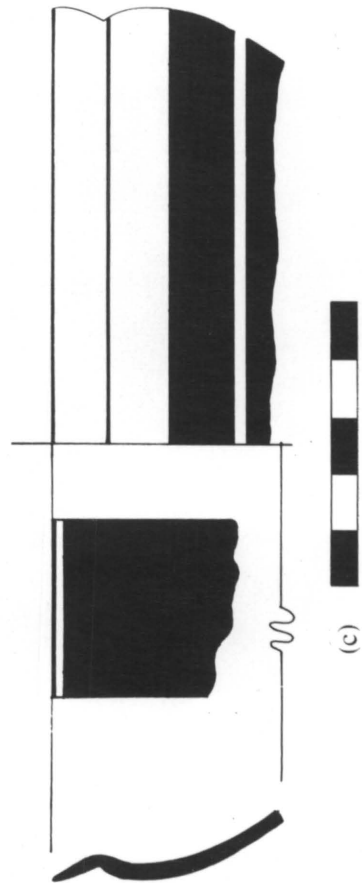
(c)




(a)



(b)



(c)




(d)



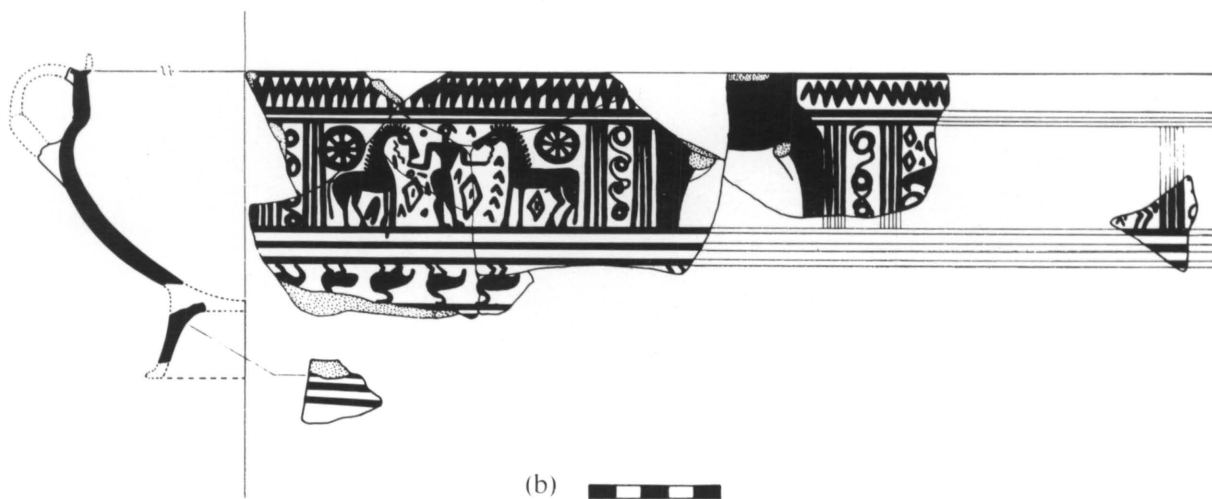
(a)



(b)



(a)

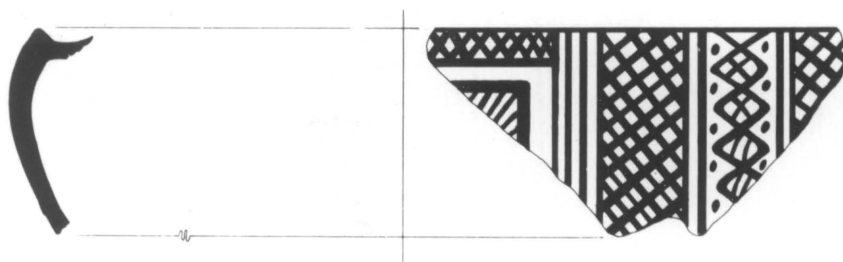


(b)





(a)



(b)




(c)



(a)



(b)




(a)



(b)

ILLUSTRATIONS  
OF THE CLAY, METAL AND STONE OBJECTS,  
AND OF THE SEALS AND SCARABS

(Pls. 269 - 293)

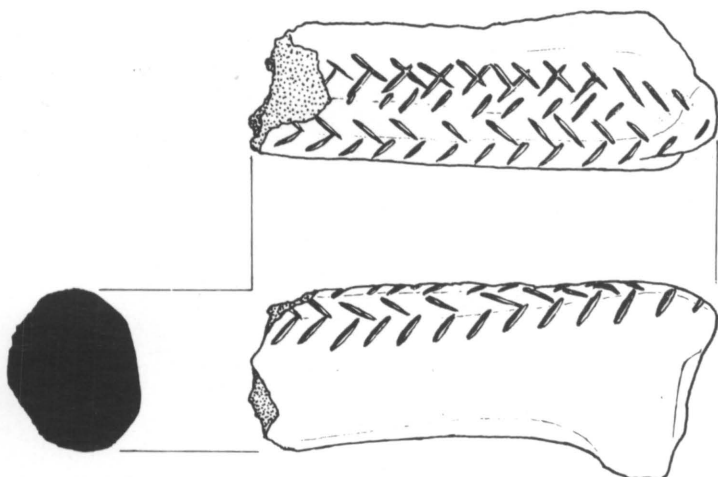




(a)



(b)



(c)





(a)



(c)



(e)



(b)



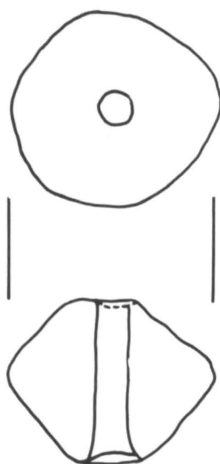
(d)



(a)



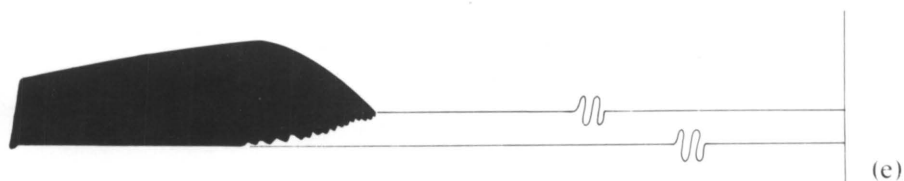
(b)




(d)




(c)



(e)



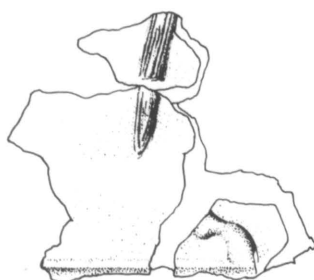
(a)



(c)



(b)

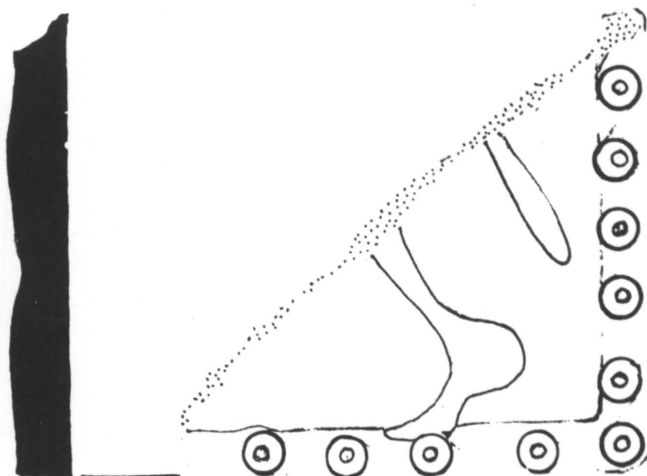


(d)






(a)



(b)

(c)






(a)



(c)



(b)




(a)




(b)




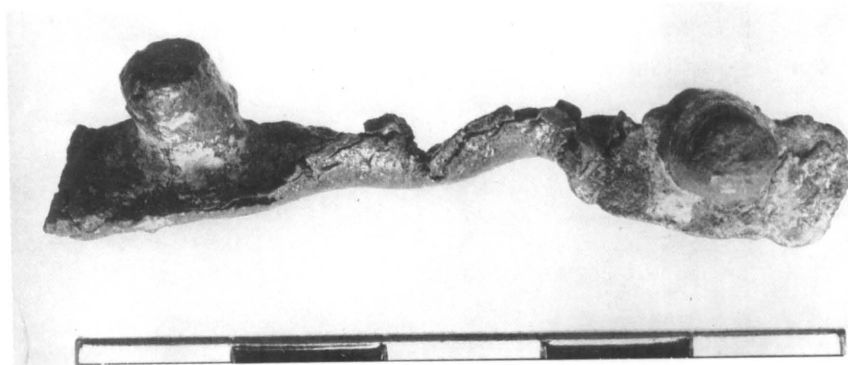
(c)



(d)








(b)

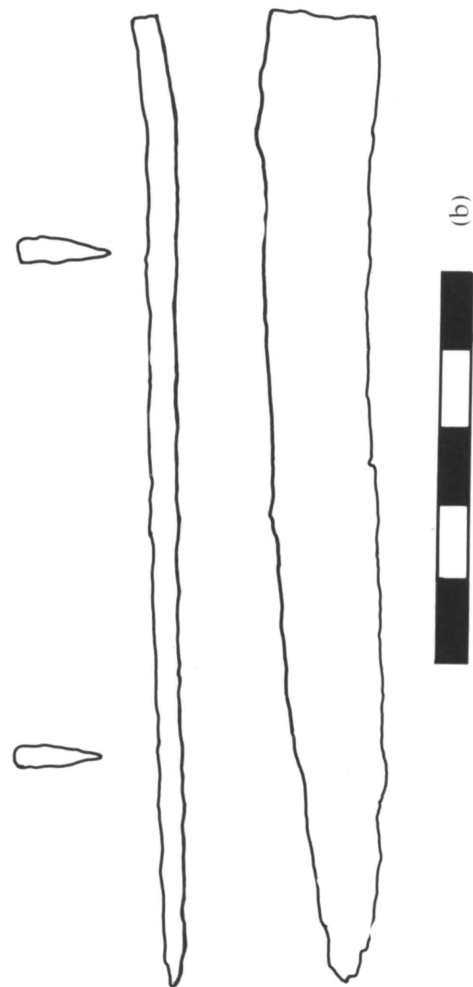
(c)



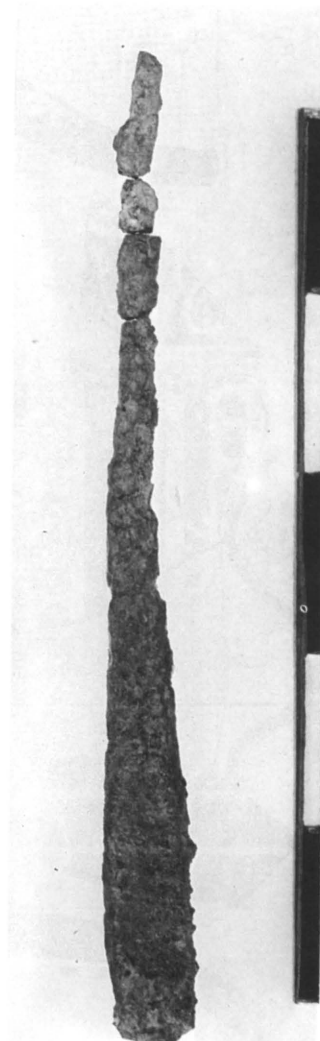
(d)




(a)



(b)





(c)



(a)


(b)







(a)

(b)






(a)



(b)



(c)



(a)

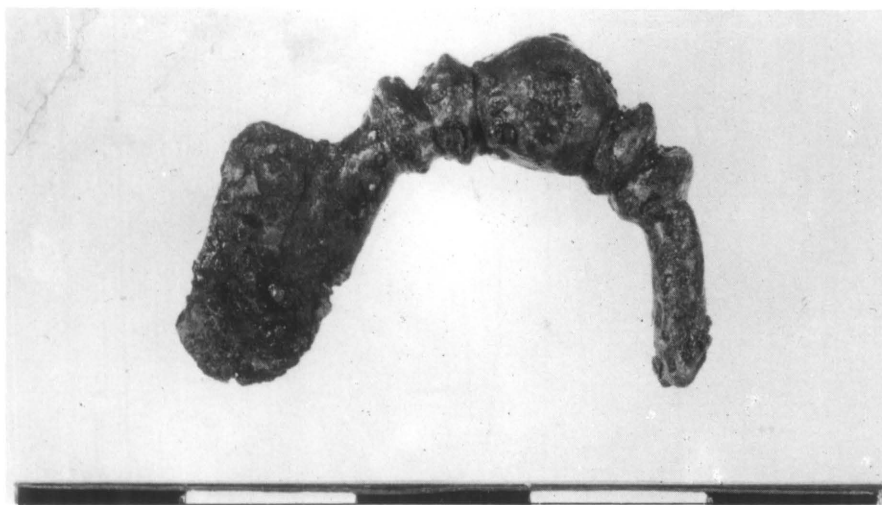


(c)




(b)







(a)



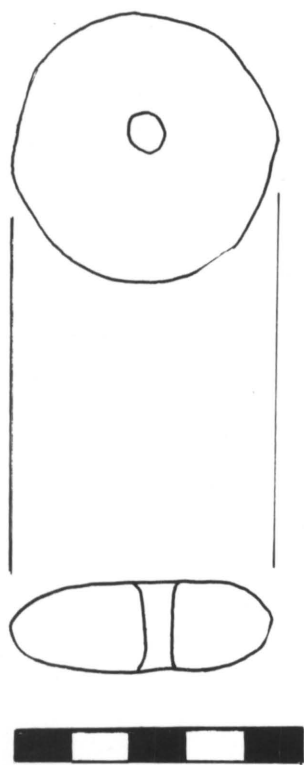
(b)



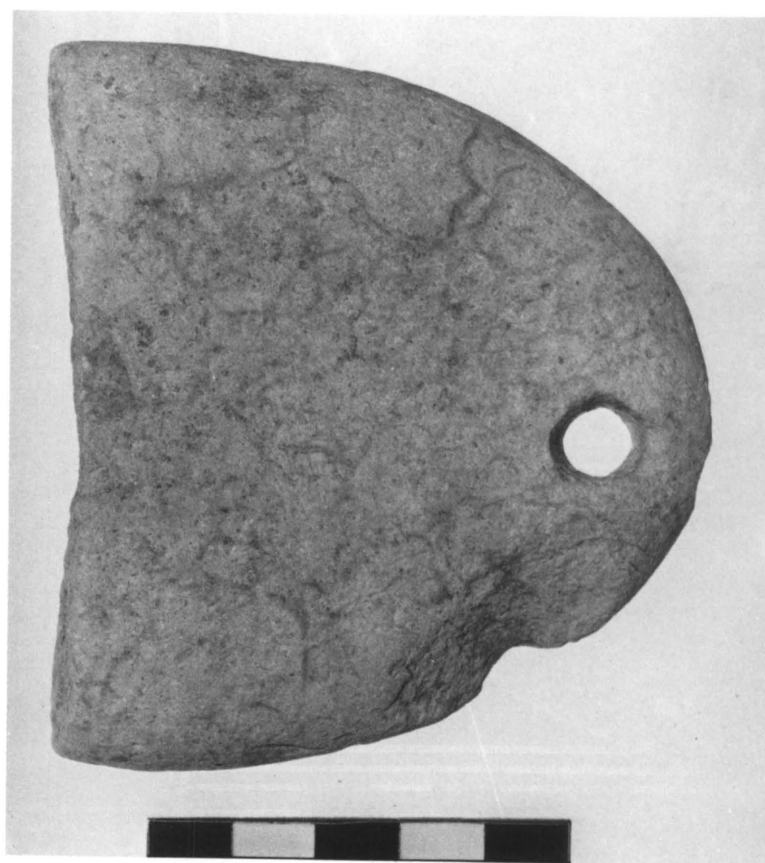
(c)



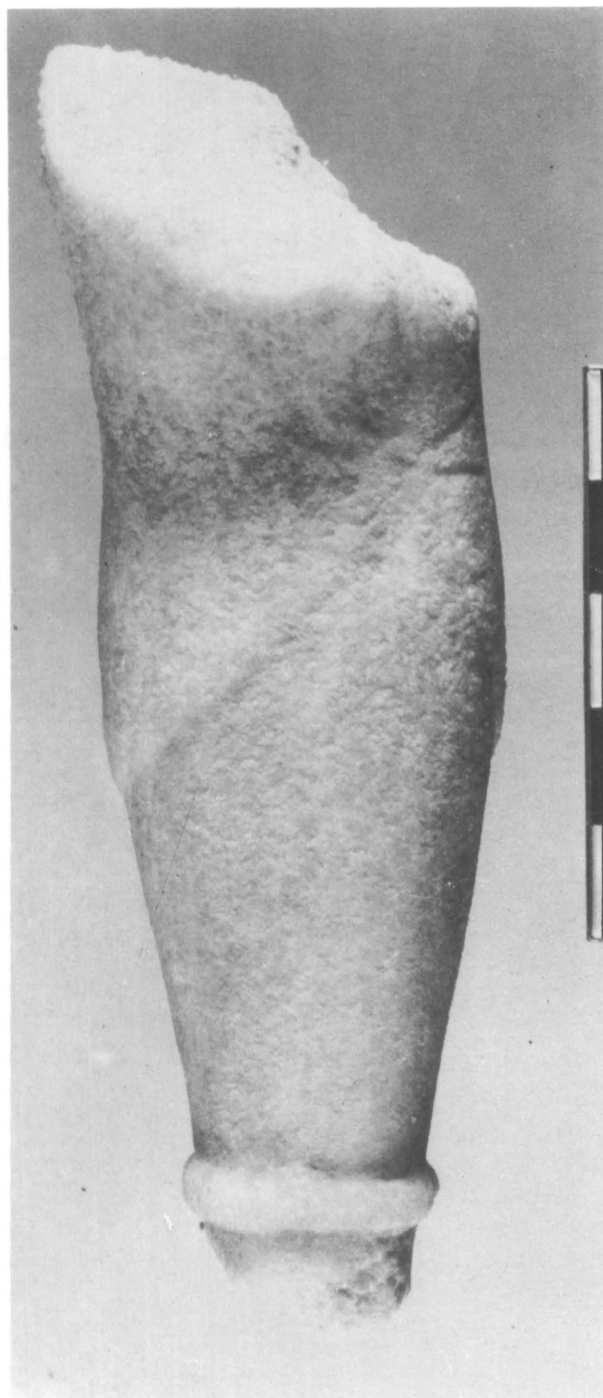
(a)



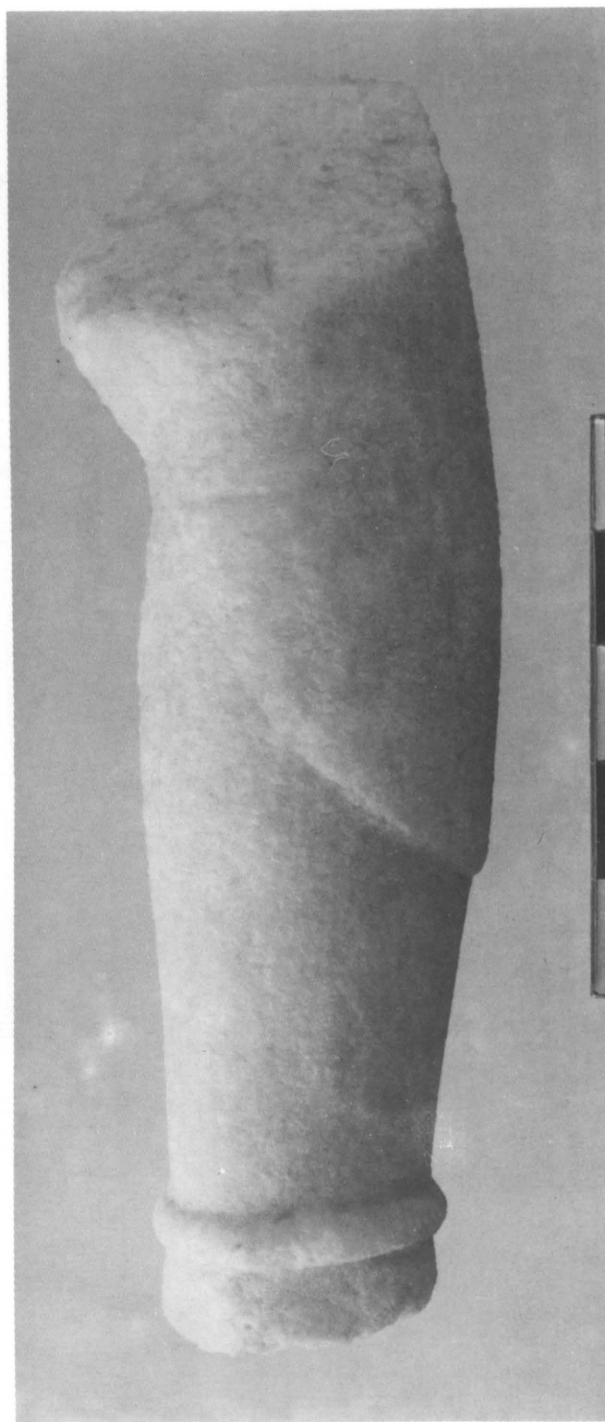
(b)



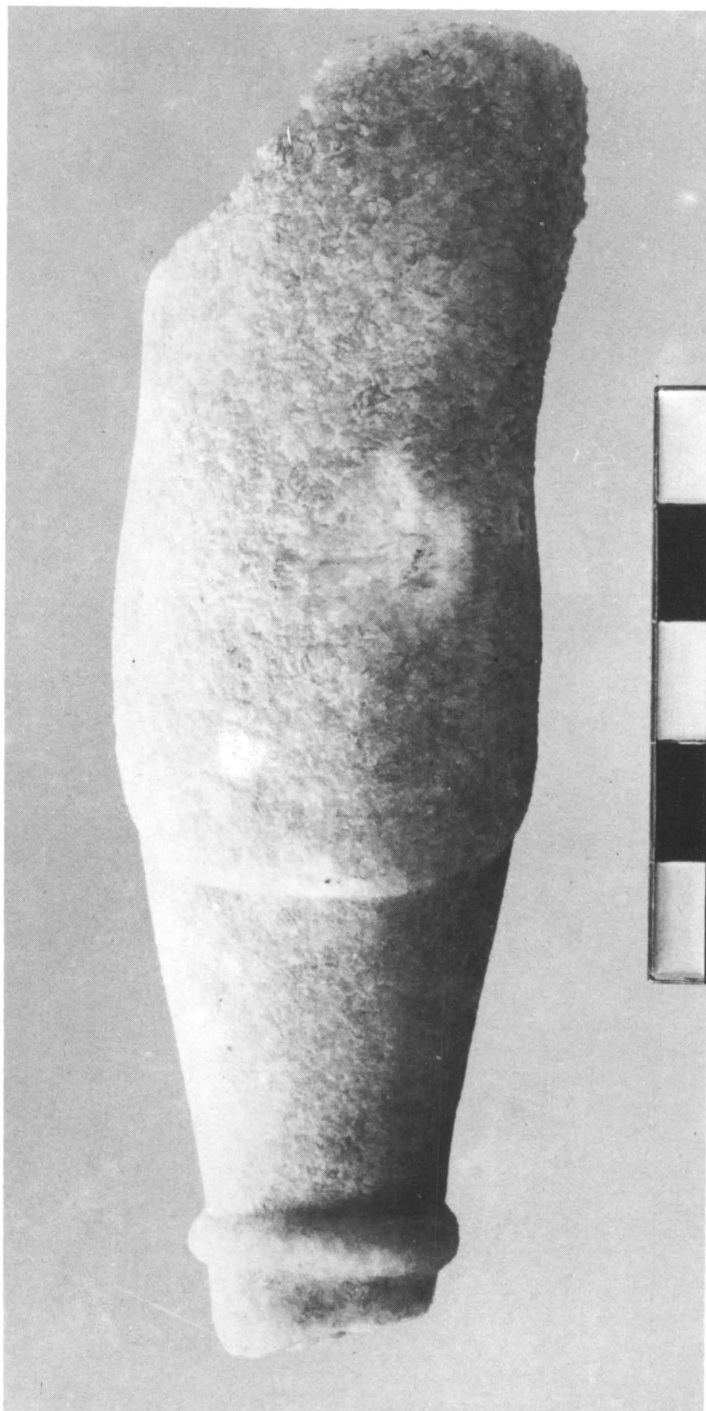
(d)



(a)



(b)





(a)



(b)





(a)

(b)




(c)



(d)








(a)



(b)



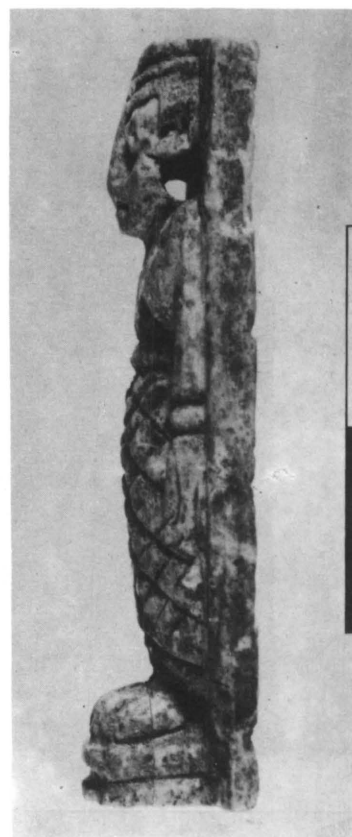
(c)




(d)



(a)



(b)



(a)



(b)



(a)



(b)



(a)



(b)









